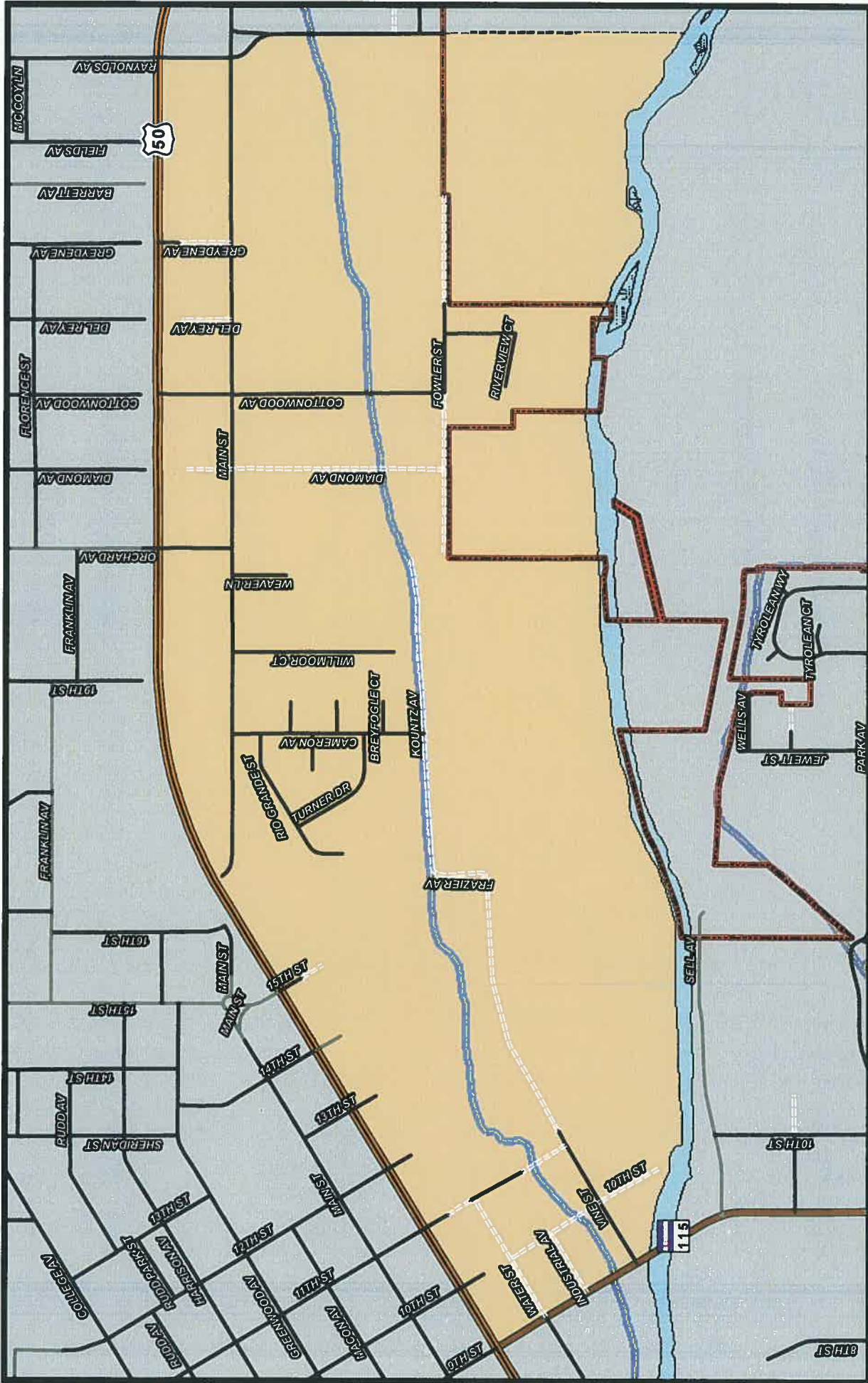


APPENDIX A

Street Surface Type Maps by Traffic Service Area



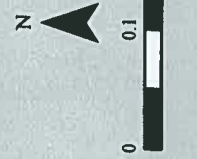


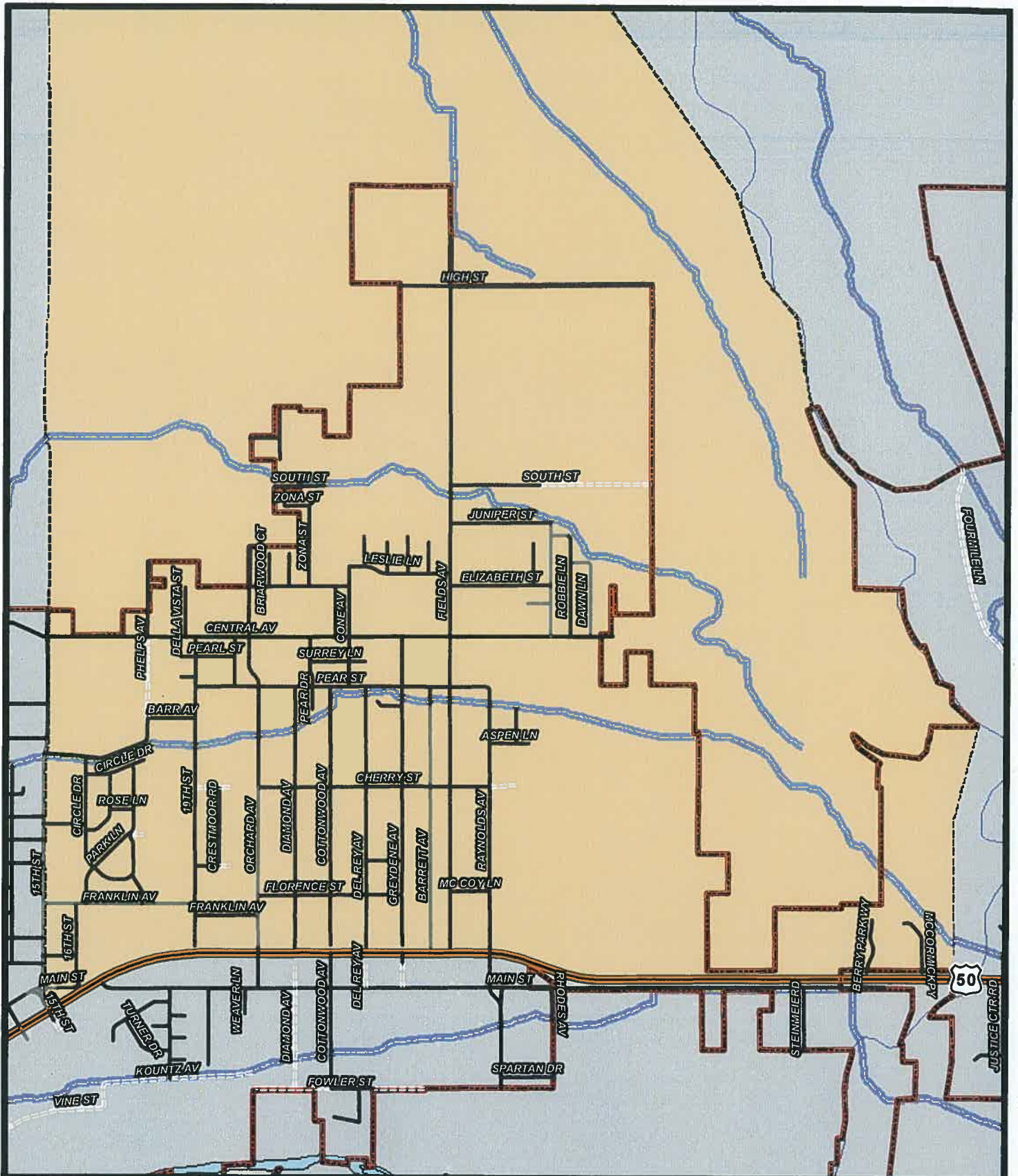
Surface Type - Traffic Service Area: Central

- Surface Type**
- Asphalt
 - Concrete
 - Gravel

- US Highway
- State Highway
- Stream
- Ditch

- River
- City Limit
- Traffic Service Area
- Central










Surface Type - Traffic Service Area: East




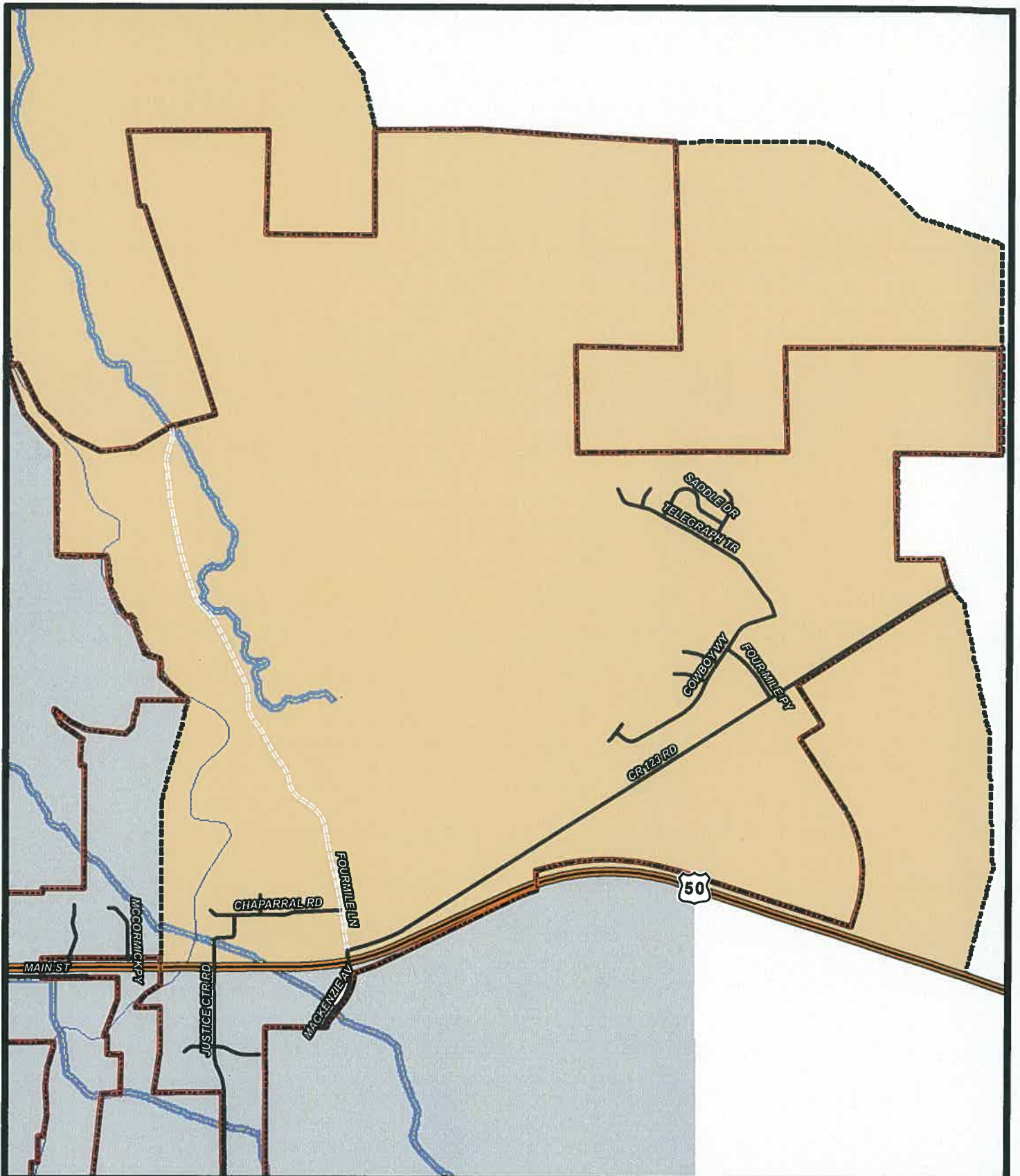
Surface Type

-  Asphalt
-  Concrete
-  Gravel

-  US Highway
-  Stream
-  Ditch

-  River
-  City Limit
- Traffic Service Area**
-  East








**Surface
Type -
Traffic Service
Area: Fourmile**



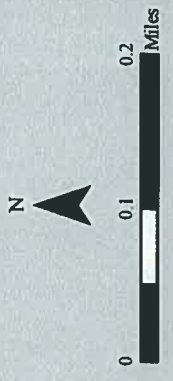
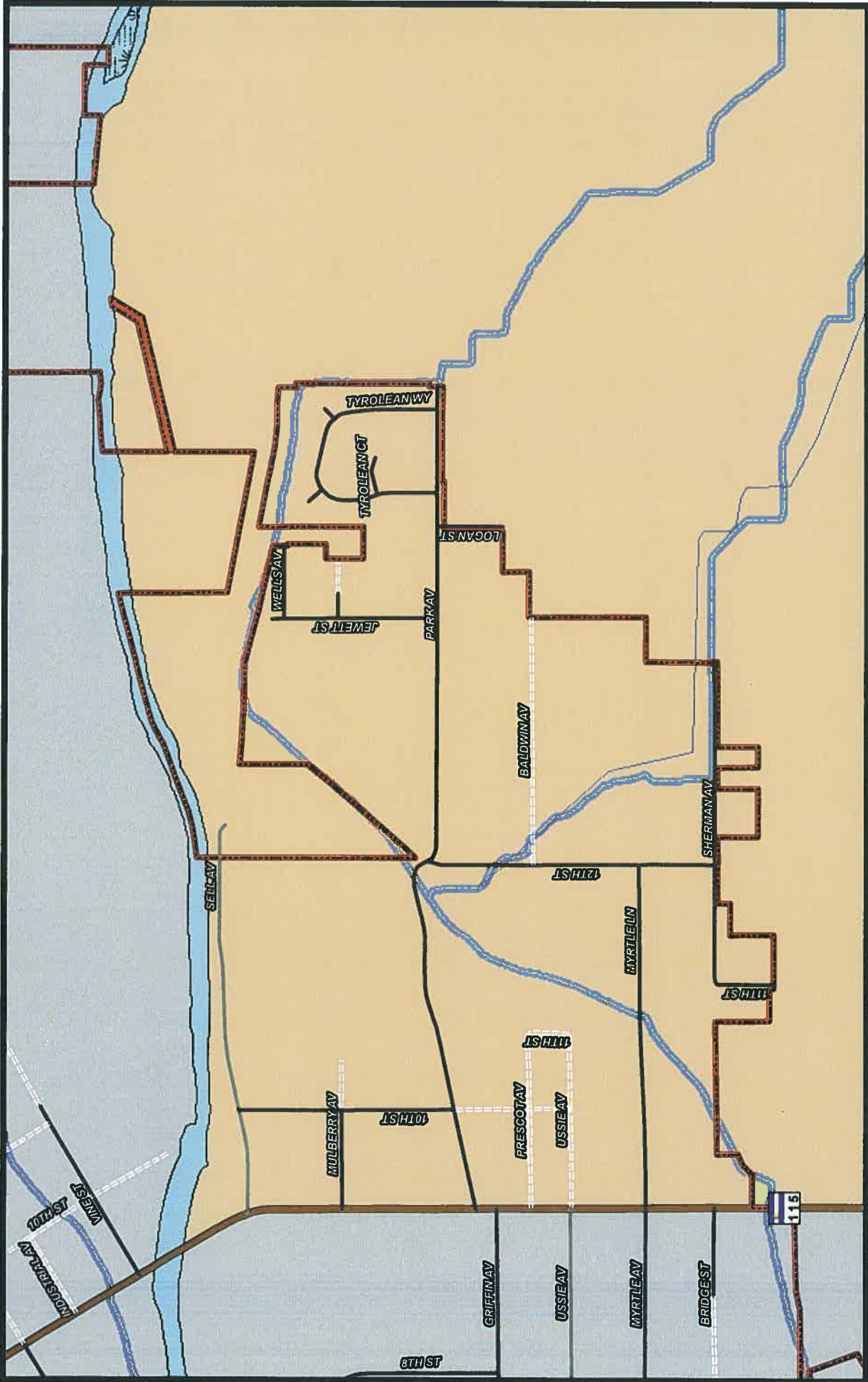
Surface Type

-  Asphalt
-  Concrete
-  Gravel

-  US Highway
-  Stream
-  Ditch

-  City Limit
-  Traffic Service Area
-  Fourmile

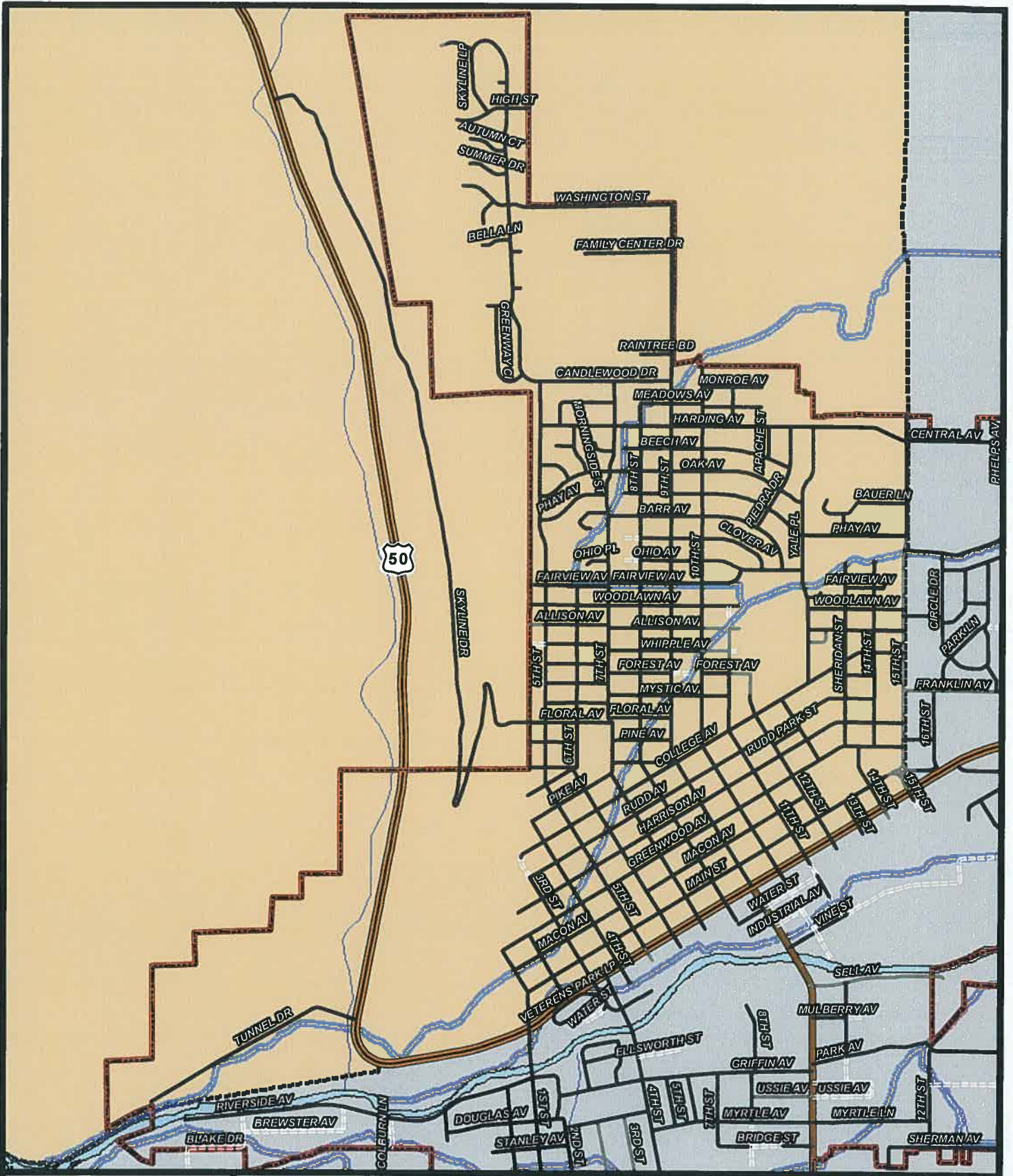




- Surface Type**
 - Asphalt
 - Concrete
 - Gravel
- State Highway**
- Stream**
- Ditch**
- River**
- City Limit**
- Traffic Service Area**
- Lincoln Park**

Surface Type - Traffic Service Area: Lincoln Park





Surface Type - Traffic Service Area: North

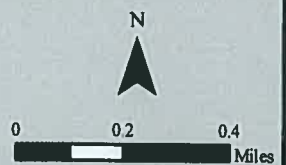


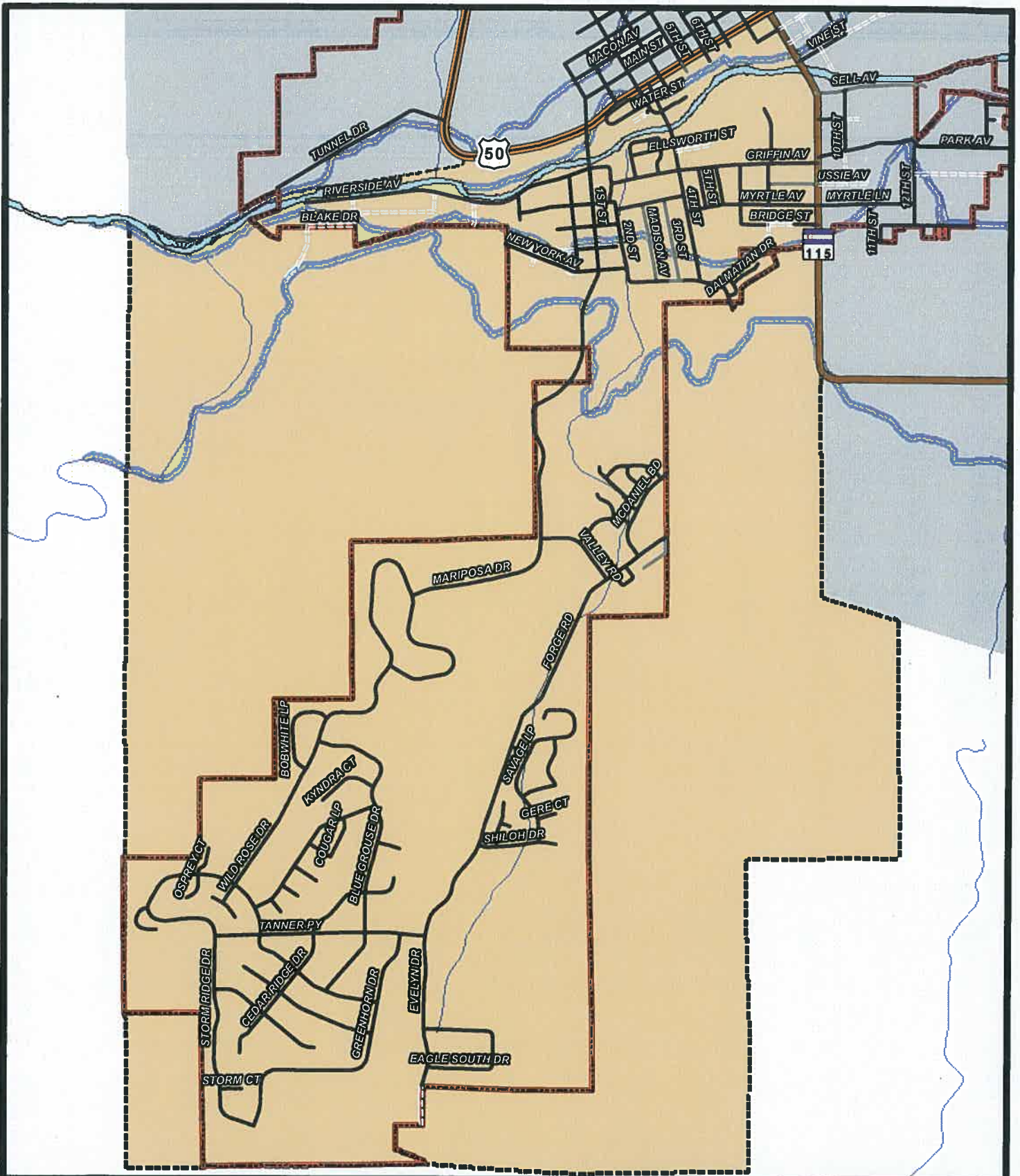
Surface Type

- Asphalt
- Concrete
- Gravel

- US Highway
- State Highway
- Stream
- Ditch

- River
- City Limit
- Traffic Service Area**
- North





Surface Type - Traffic Service Area: South




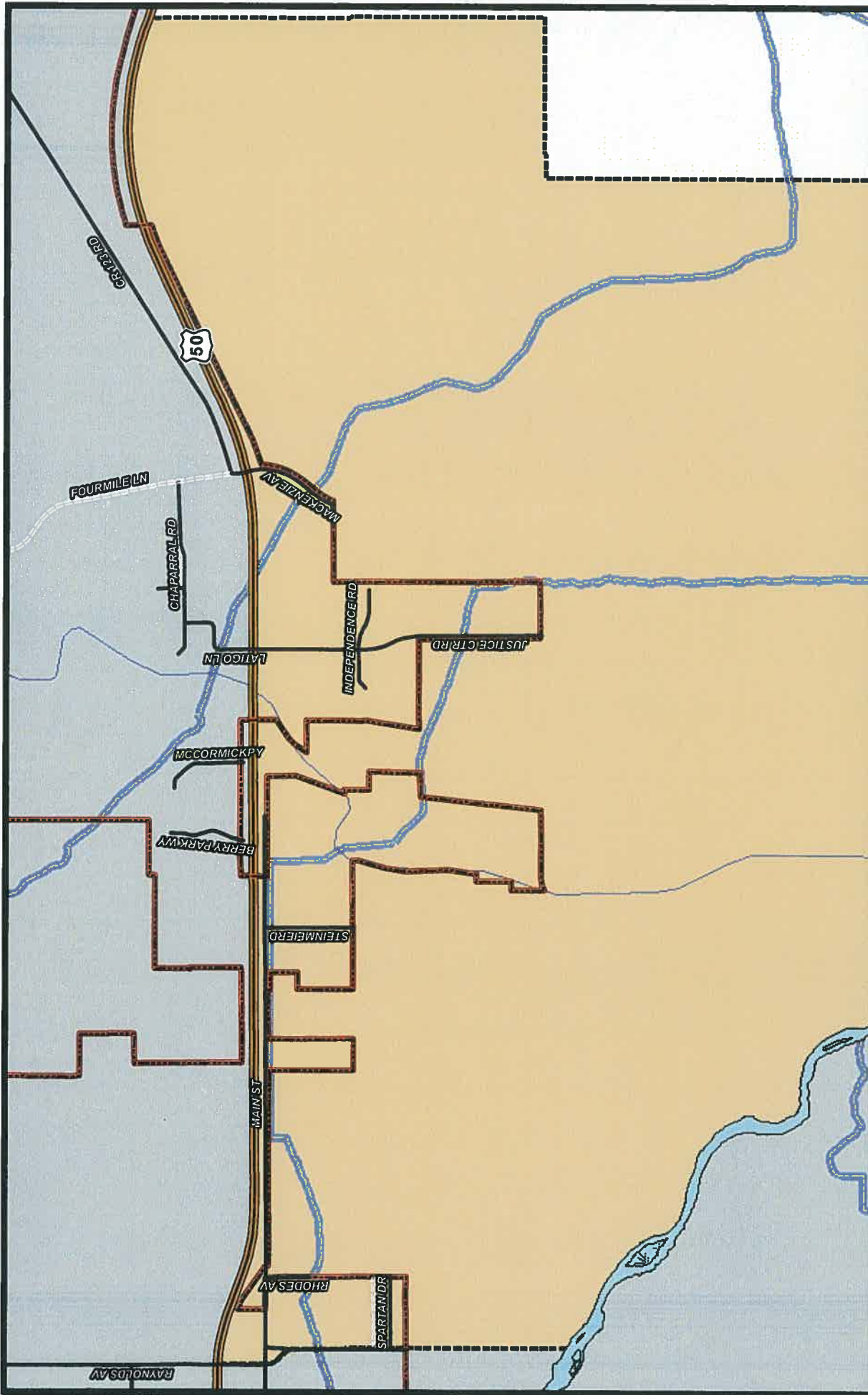
Surface Type

- Asphalt
- Concrete
- Gravel

- US Highway
- State Highway
- Stream
- Ditch

- River
- City Limit
- Traffic Service Area**
- South





Surface Type - Traffic Service Area: Area: Southeast



- Surface Type**
- Asphalt
 - Concrete
 - Gravel

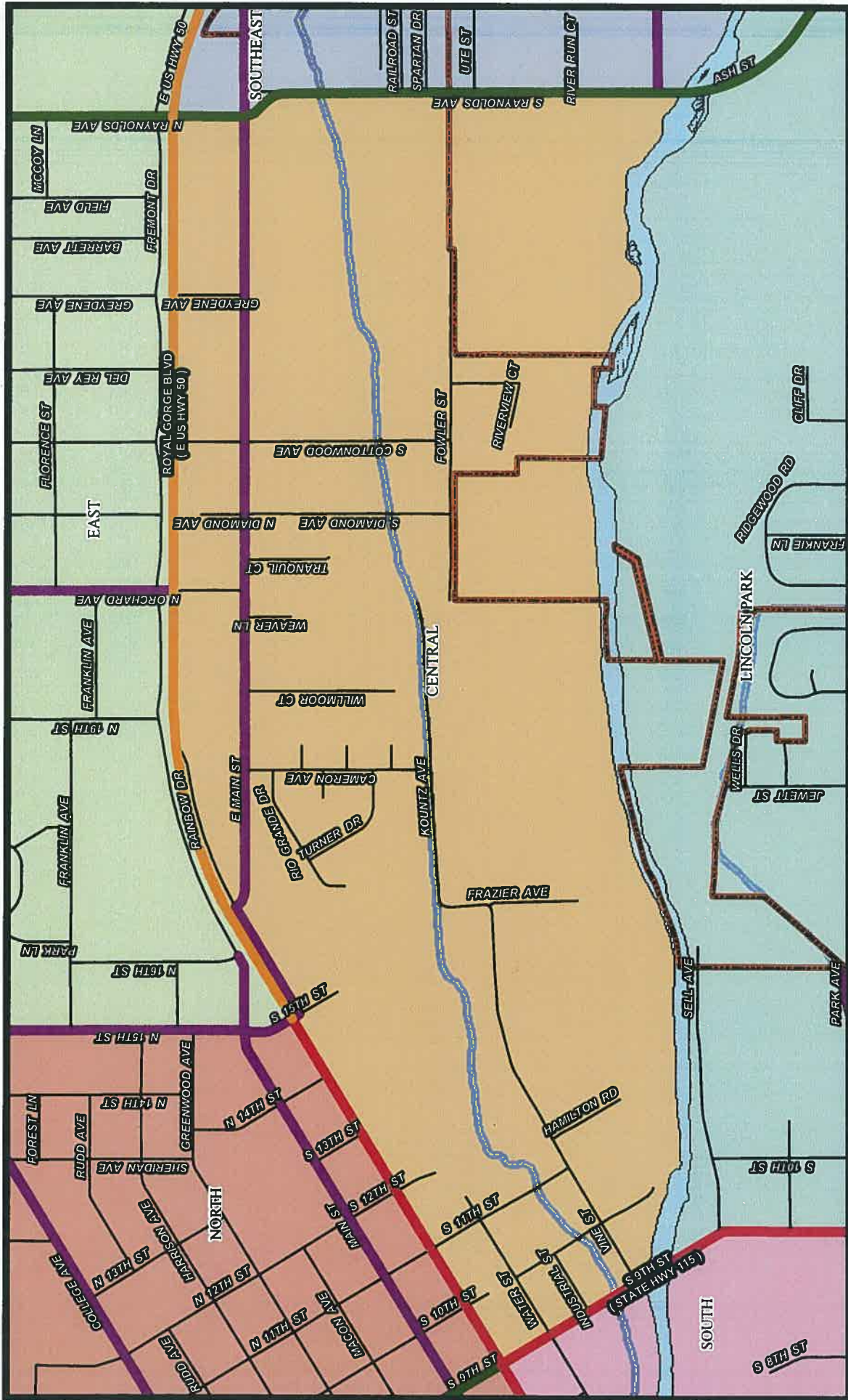
- US Highway
- Stream
- Ditch

- River
- City Limit
- Traffic Service Area
- Southeast



APPENDIX B

Major Thoroughfare Maps by Traffic Service Area



Major Thoroughfare Plan - Traffic Service Area: Central

- Thoroughfare Plan**
- Expressway/Freeway
 - Major Arterial
 - Arterial
 - Collector

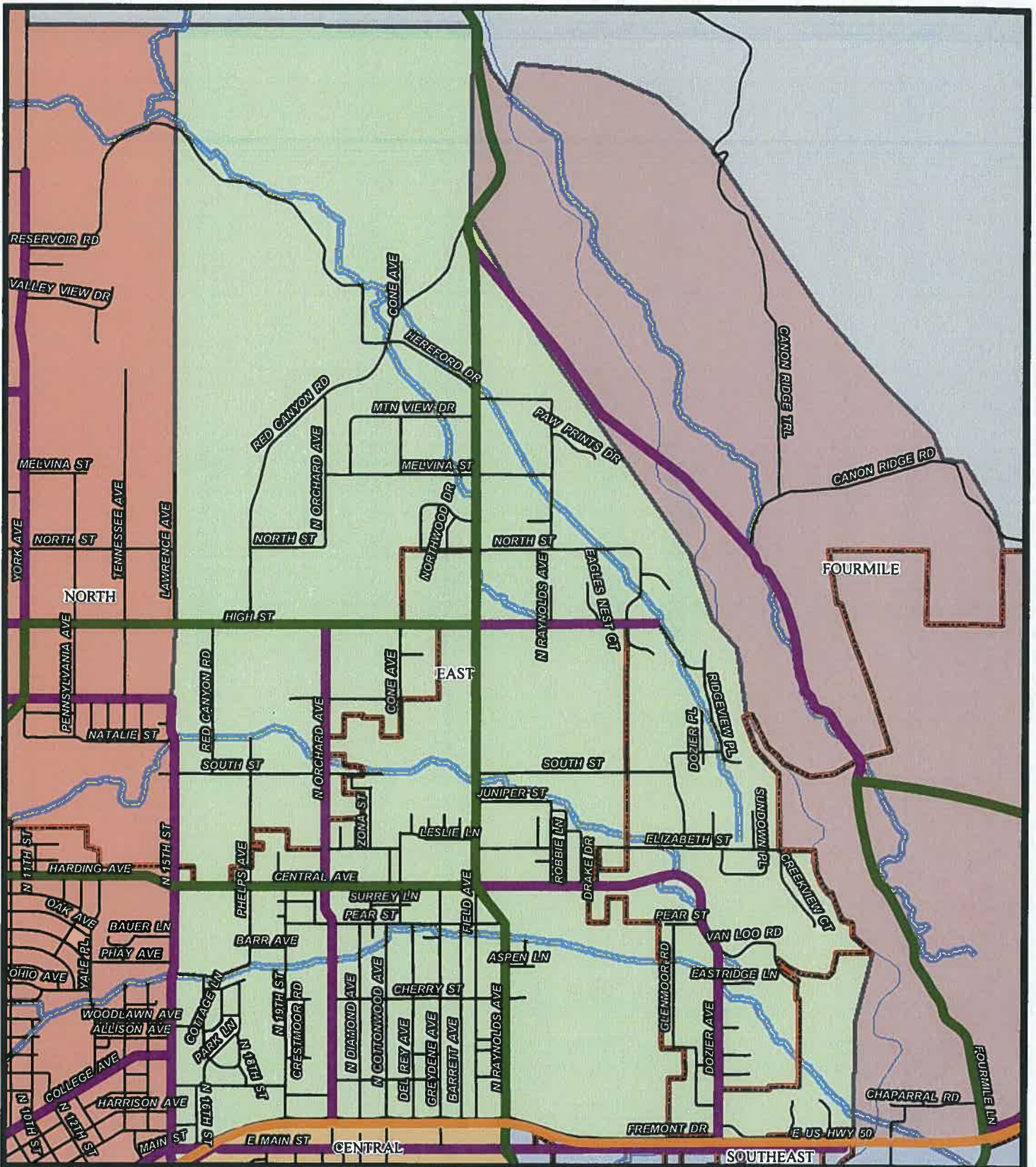
- Local Streets**
- Stream
 - Ditch
 - City Limit

- Traffic Service Areas**
- North
 - South
 - Southeast
 - Central
 - East
 - Lincoln Park



0 0.1 0.2 Miles

City of Cañon City Planning Commission,
Resolution No. 1, Series of 1996
City of Cañon City Council,
Resolution No. 4, Series of 1996




Major Thoroughfare Plan - Traffic Service Area: East

- Thoroughfare Plan**
- Expressway/Freeway
 - Major Arterial
 - Arterial
 - Collector

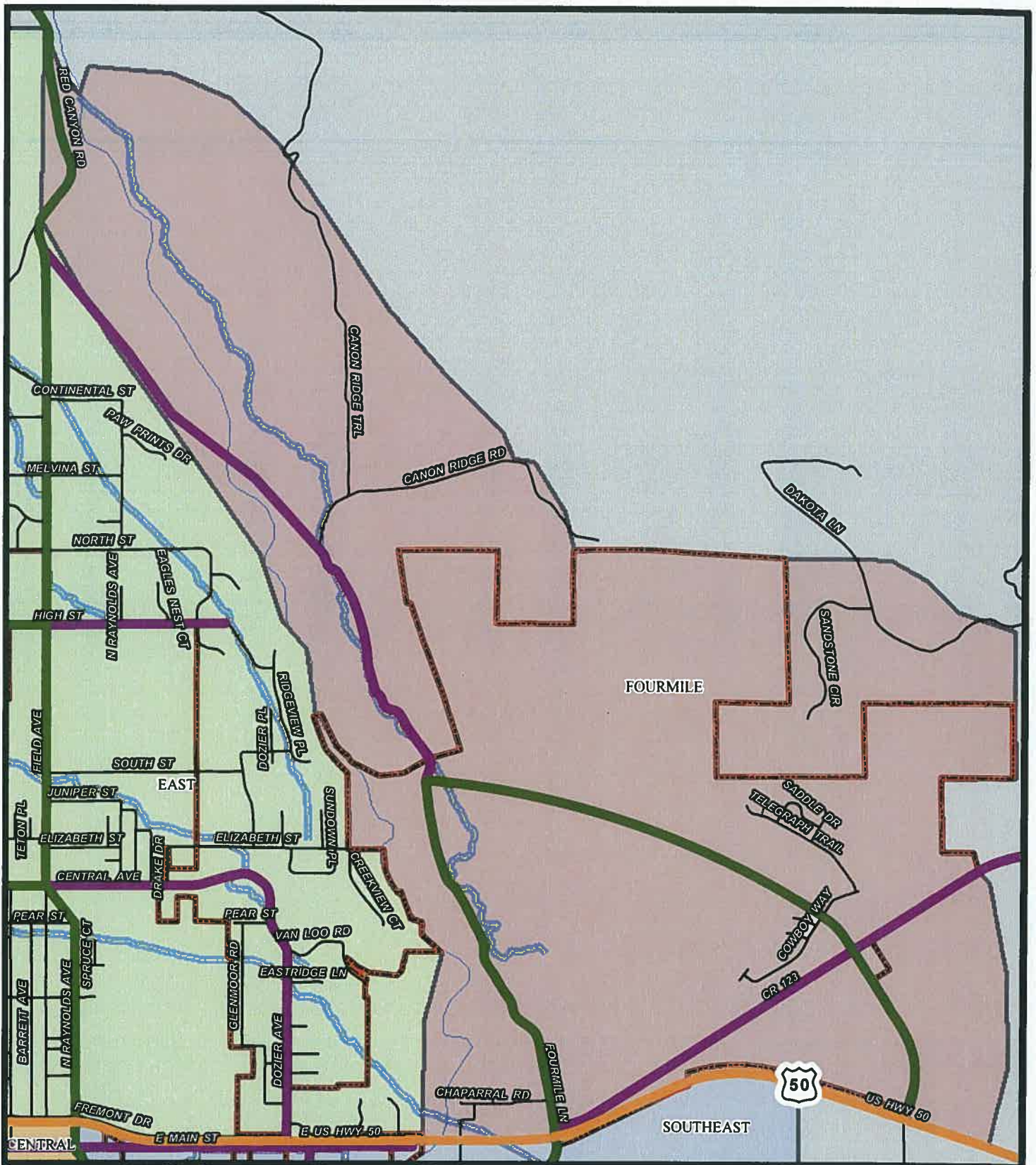
- Local Streets
- Stream
- Ditch
- City Limit

- Traffic Service Areas**
- Central
 - East
 - Fourmile
 - North
 - Southeast



City of Cañon City Planning Commission,
Resolution No. 1, Series of 1996

City of Cañon City City Council,
Resolution No. 4, Series of 1996



Major Thoroughfare Plan - Traffic Service Area: Fourmile


Thoroughfare Plan

- Expressway/Freeway
- Major Arterial
- Arterial
- Collector

- Local Streets
- Stream
- Ditch
- City Limit

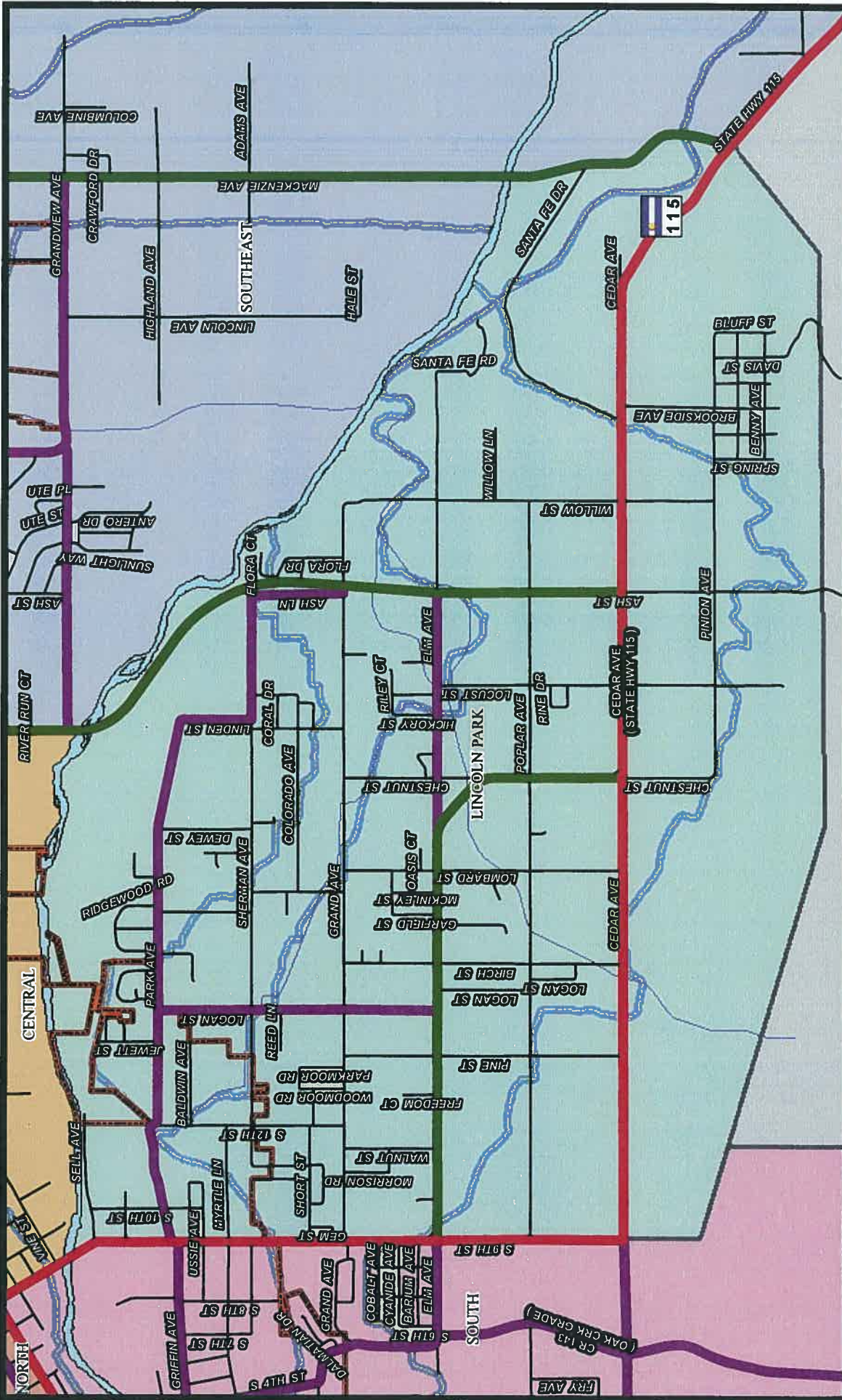
Traffic Service Areas

- Central
- East
- Fourmile
- Southeast



City of Cañon City Planning Commission,
Resolution No. 1, Series of 1996

City of Cañon City City Council,
Resolution No. 4, Series of 1996



Major Thoroughfare Plan - Traffic Service Area: Lincoln Park

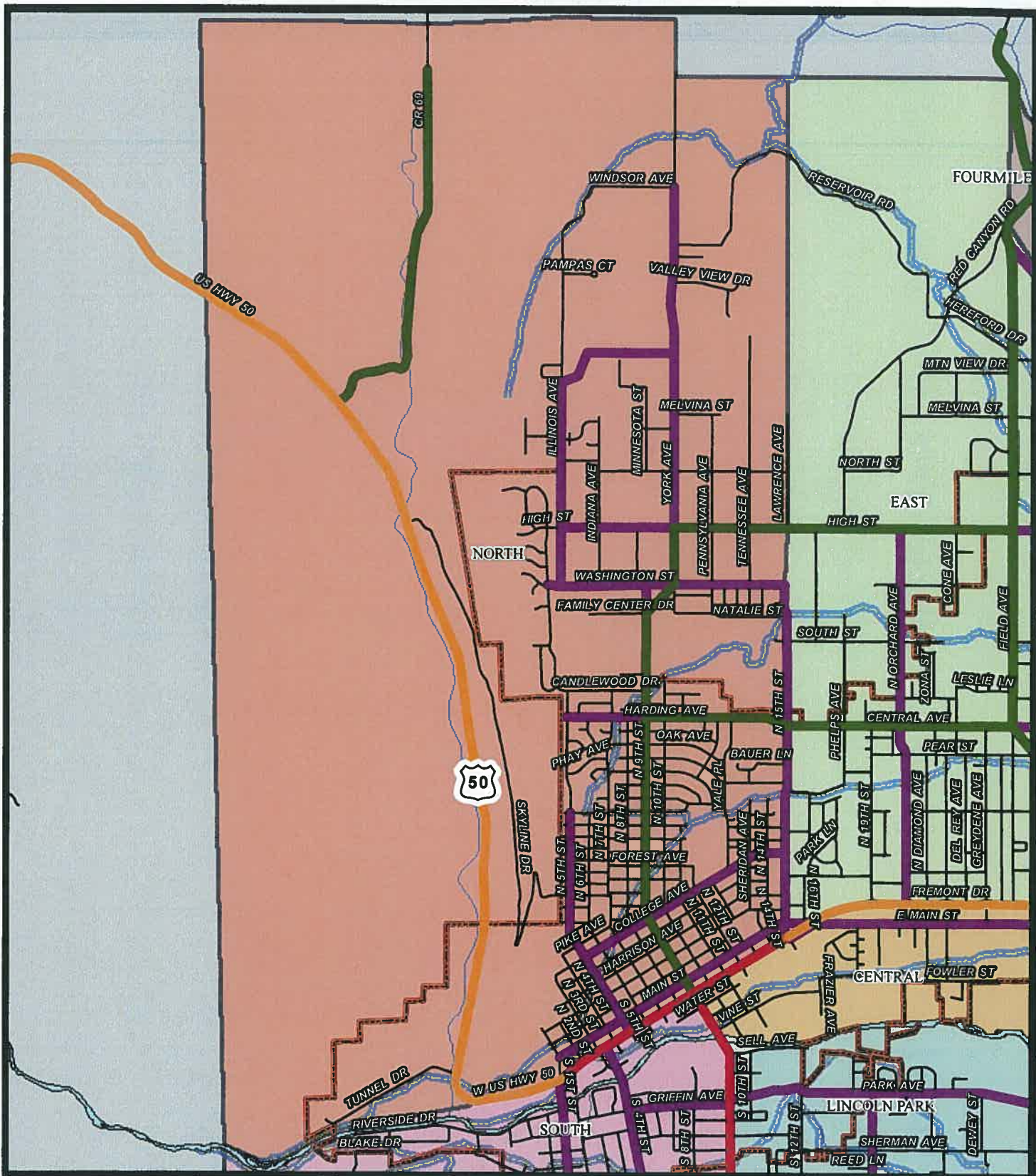
- Thoroughfare Plan**
- Expressway/Freeway
 - Major Arterial
 - Arterial
 - Collector

- Local Streets**
- Stream
 - Ditch
 - City Limit


- Traffic Service Areas**
- Central
 - Lincoln Park
 - North
 - South
 - Southeast



City of Cañon City Planning Commission,
Resolution No. 1, Series of 1996
City of Cañon City City Council,
Resolution No. 4, Series of 1996



Major Thoroughfare Plan - Traffic Service Area: North



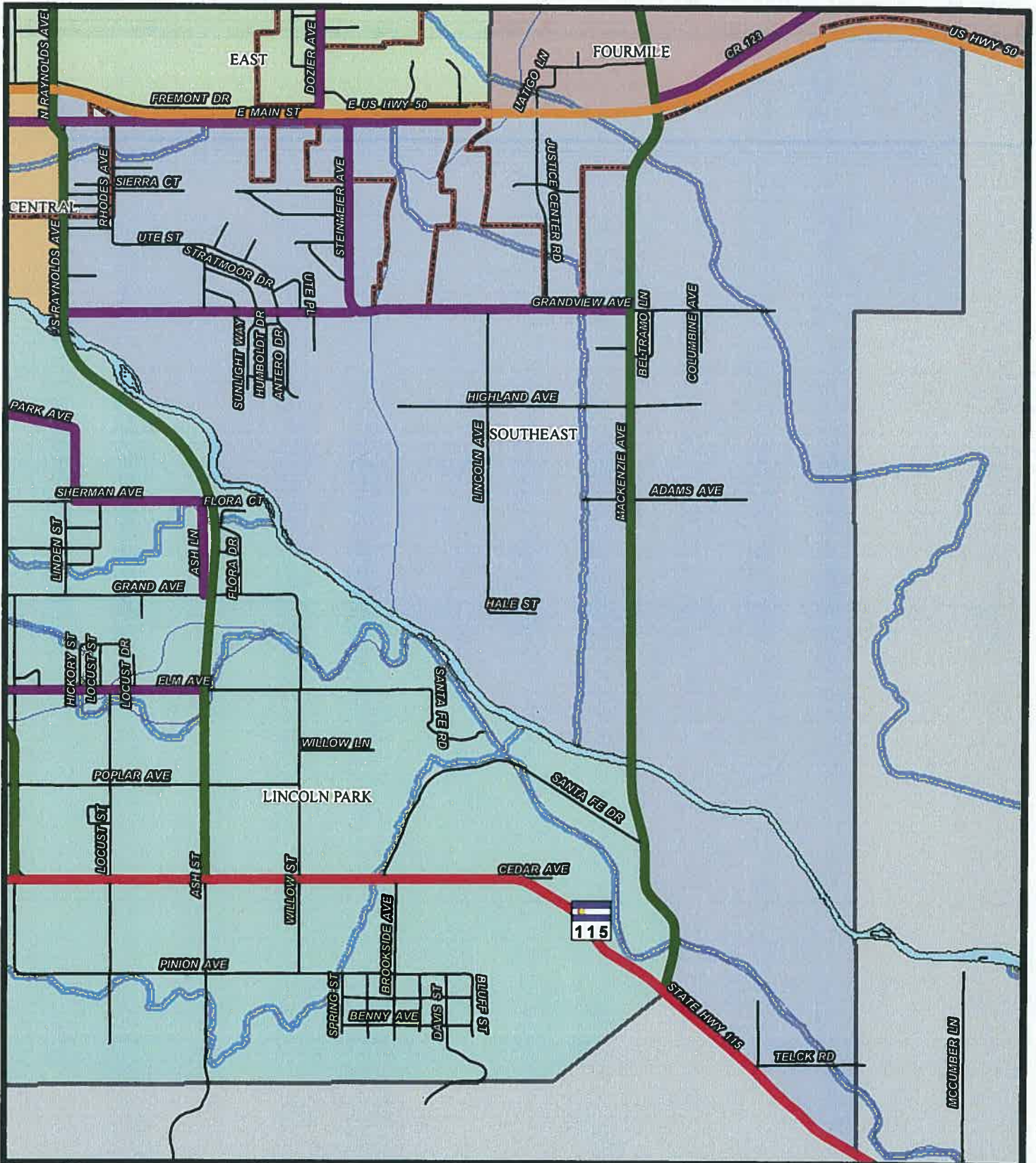
- Thoroughfare Plan**
- Expressway/Freeway
 - Major Arterial
 - Arterial
 - Collector

- Local Streets
- Stream
- Ditch
- City Limit

- Traffic Service Areas**
- Central
 - Fourmile
 - North
 - East
 - Lincoln Park
 - South

City of Cañon City Planning Commission,
Resolution No. 1, Series of 1996

City of Cañon City City Council,
Resolution No. 4, Series of 1996



Major Thoroughfare Plan - Traffic Service Area: Southeast

Thoroughfare Plan

- Expressway/Freeway
- Major Arterial
- Arterial
- Collector

- Local Streets
- Stream
- Ditch
- City Limit

Traffic Service Areas

- Central
- East
- Fourmile
- Lincoln Park
- Southeast

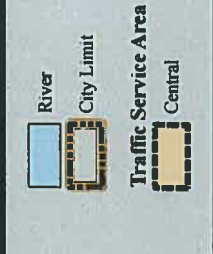

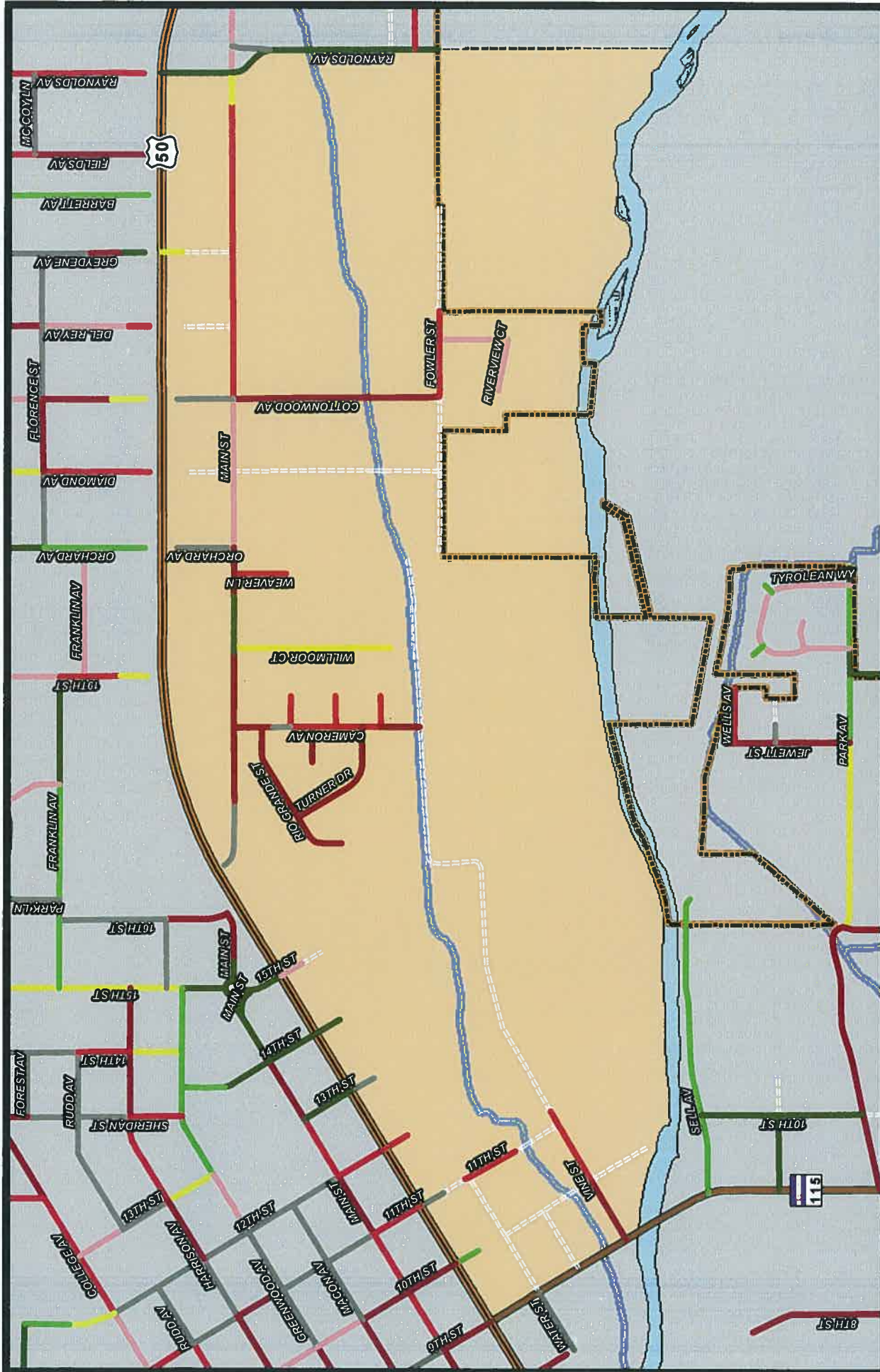
0 0.2 0.4 Miles

City of Cañon City Planning Commission,
Resolution No. 1, Series of 1996

City of Cañon City City Council,
Resolution No. 4, Series of 1996

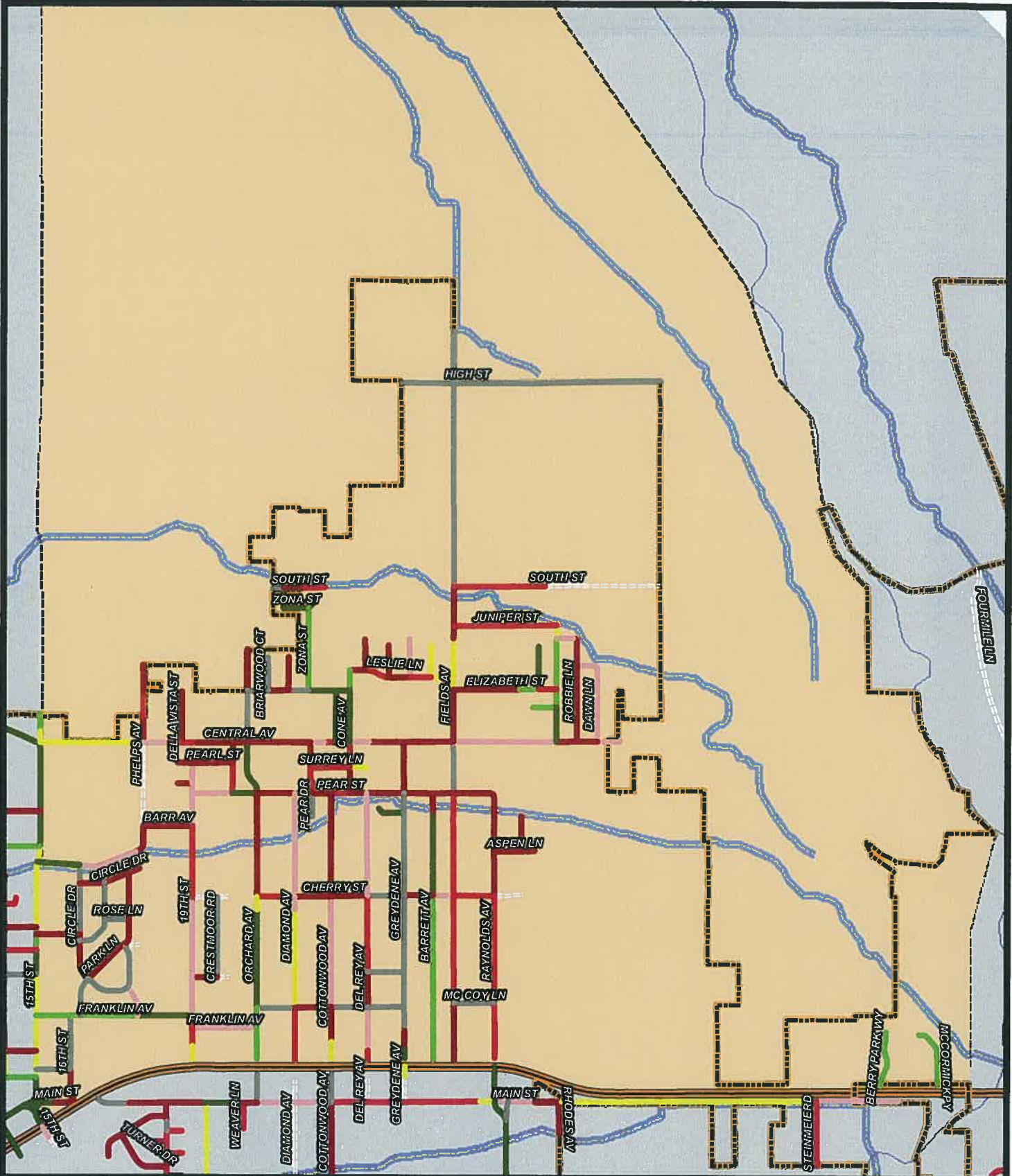
APPENDIX C

Street OCI Maps by Traffic Service Area



**OCI -
Traffic Service
Area: Central**





**OCI -
Traffic
Service
Area: East**

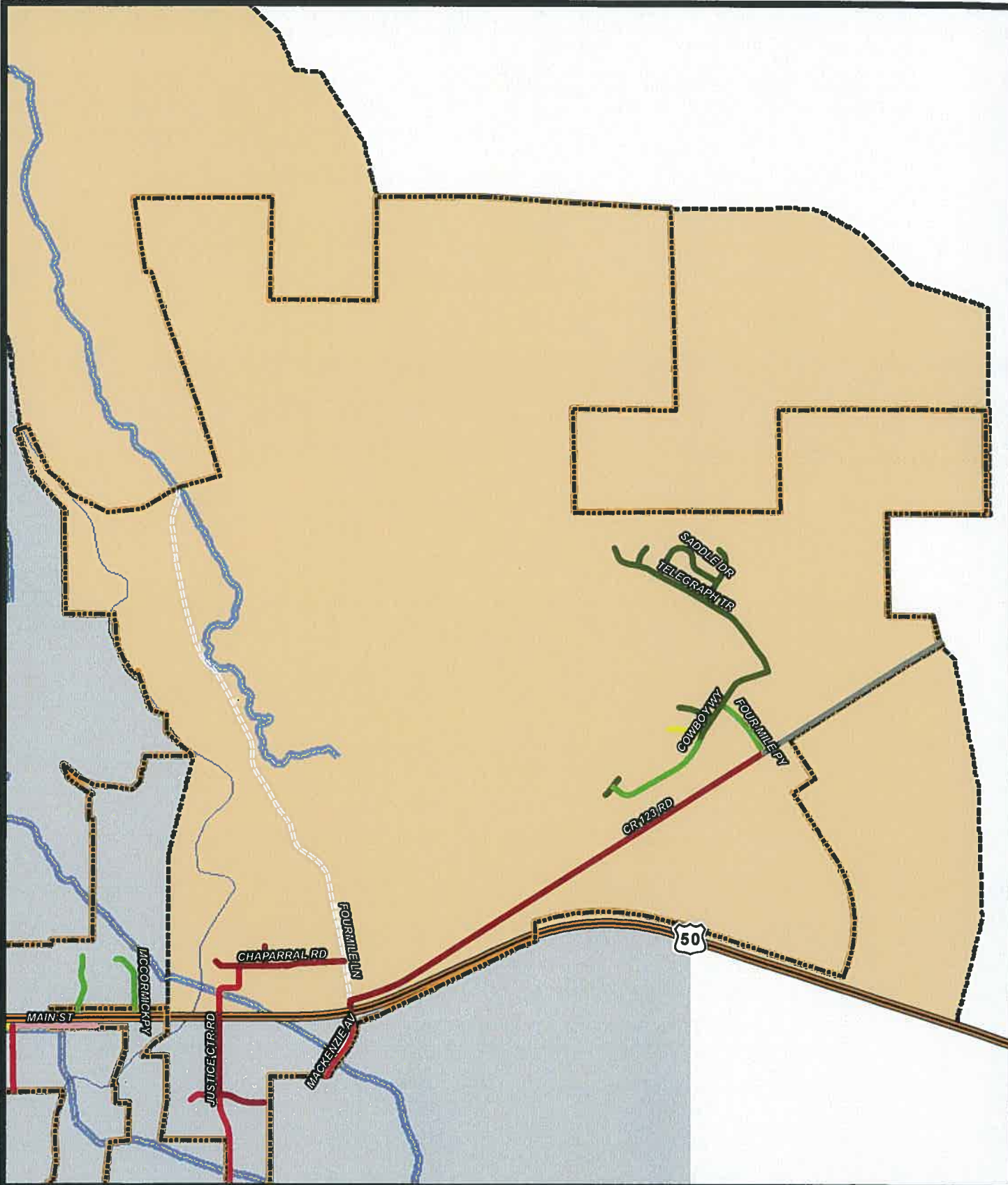


- OCI**
- █ Excellent/Good: 85 - 100
 - █ Satisfactory: 70 - 85
 - █ Fair: 55 - 70
 - █ Poor: 40 - 55
 - █ Very Poor: 25 - 40
 - █ Serious: 10 - 25
 - █ Failed: 0 - 10

- US Highway
- State Highway
- Gravel Road
- Stream
- Ditch

- River
- City Limit
- Traffic Service Area**
- East





**OCI -
Traffic
Service
Area: Fourmile**

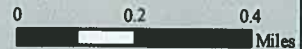


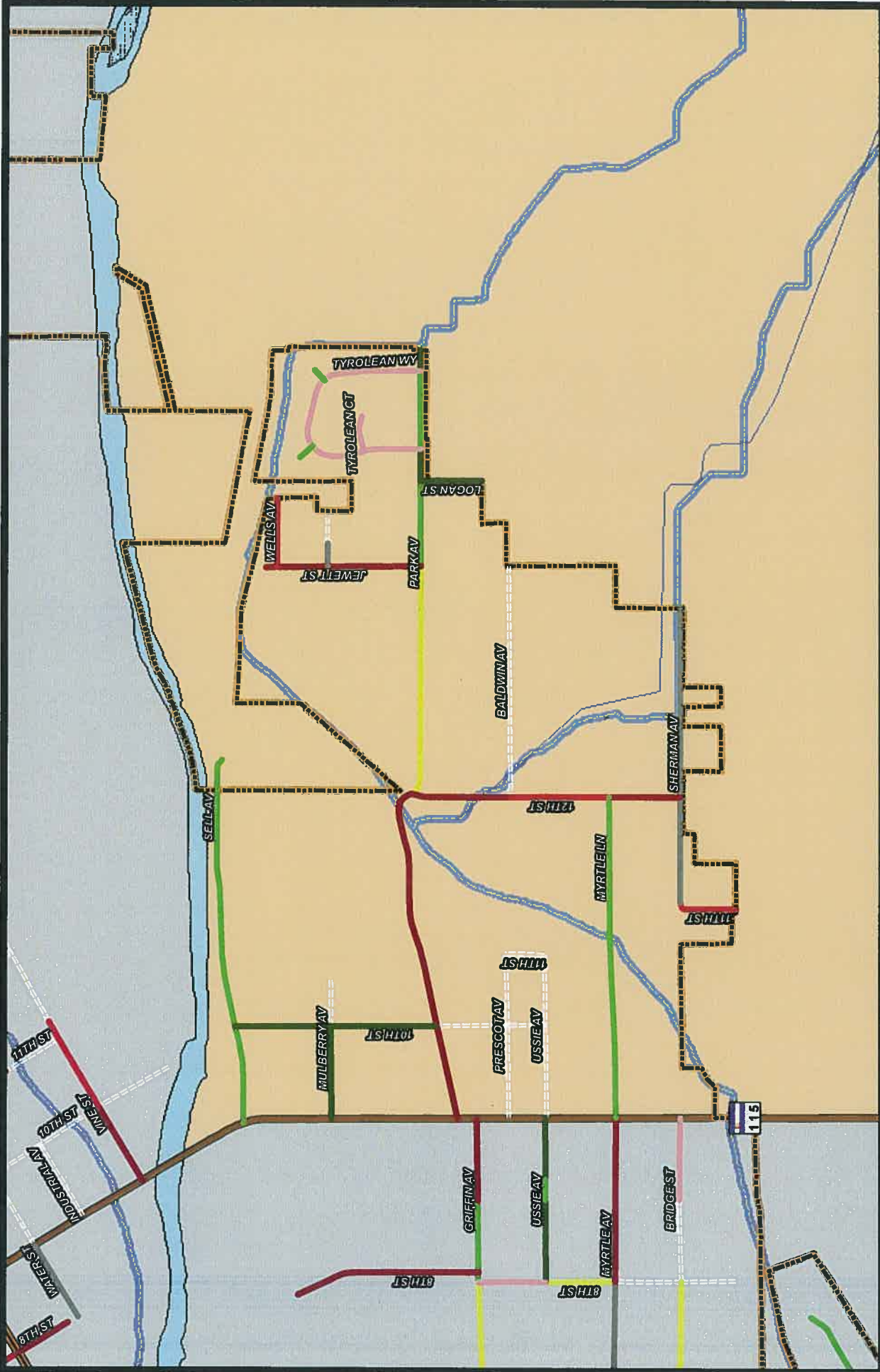
OCI


- Excellent/Good: 85 - 100
- Satisfactory: 70 - 85
- Fair: 55 - 70
- Poor: 40 - 55
- Very Poor: 25 - 40
- Serious: 10 - 25
- Failed: 0 - 10

- US Highway
- State Highway
- Gravel Road
- Stream
- Ditch


- River
- City Limit
- Traffic Service Area**
- Fourmile












N








0 0.1 0.2 Miles

OCI

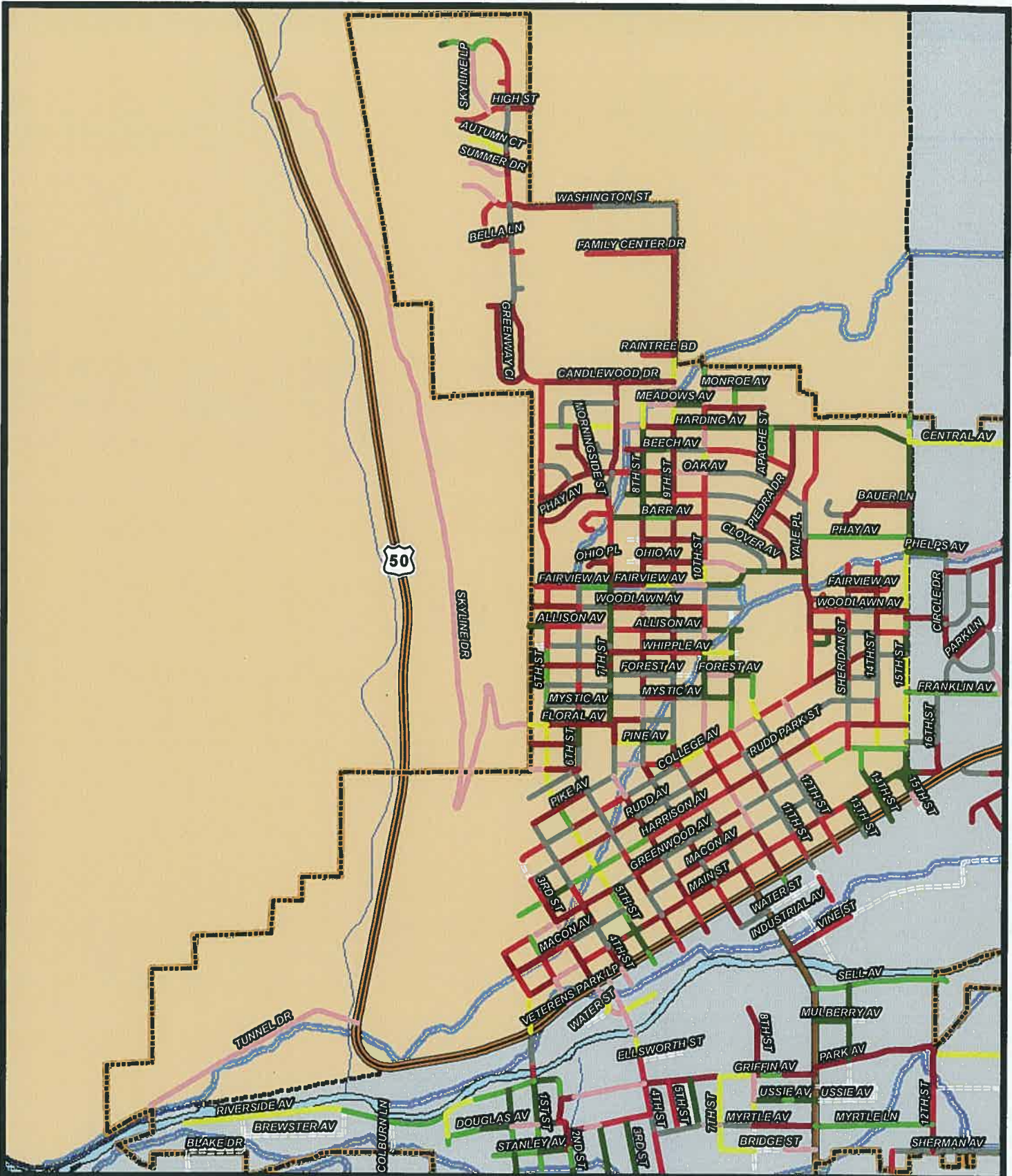
- █ Excellent/Good: 85 - 100
- █ Satisfactory: 70 - 85
- █ Fair: 55 - 70
- █ Poor: 40 - 55
- █ Very Poor: 25 - 40
- █ Serious: 10 - 25
- █ Failed: 0 - 10

-  US Highway
-  State Highway
-  Gravel Road
-  Stream
-  Ditch

-  River
-  City Limit
-  Traffic Service Area
-  Lincoln Park



OCI - Traffic Service Area: Lincoln Park



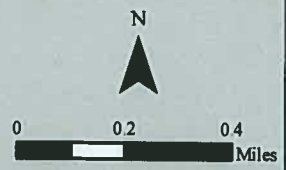
OCI - Traffic Service Area: North

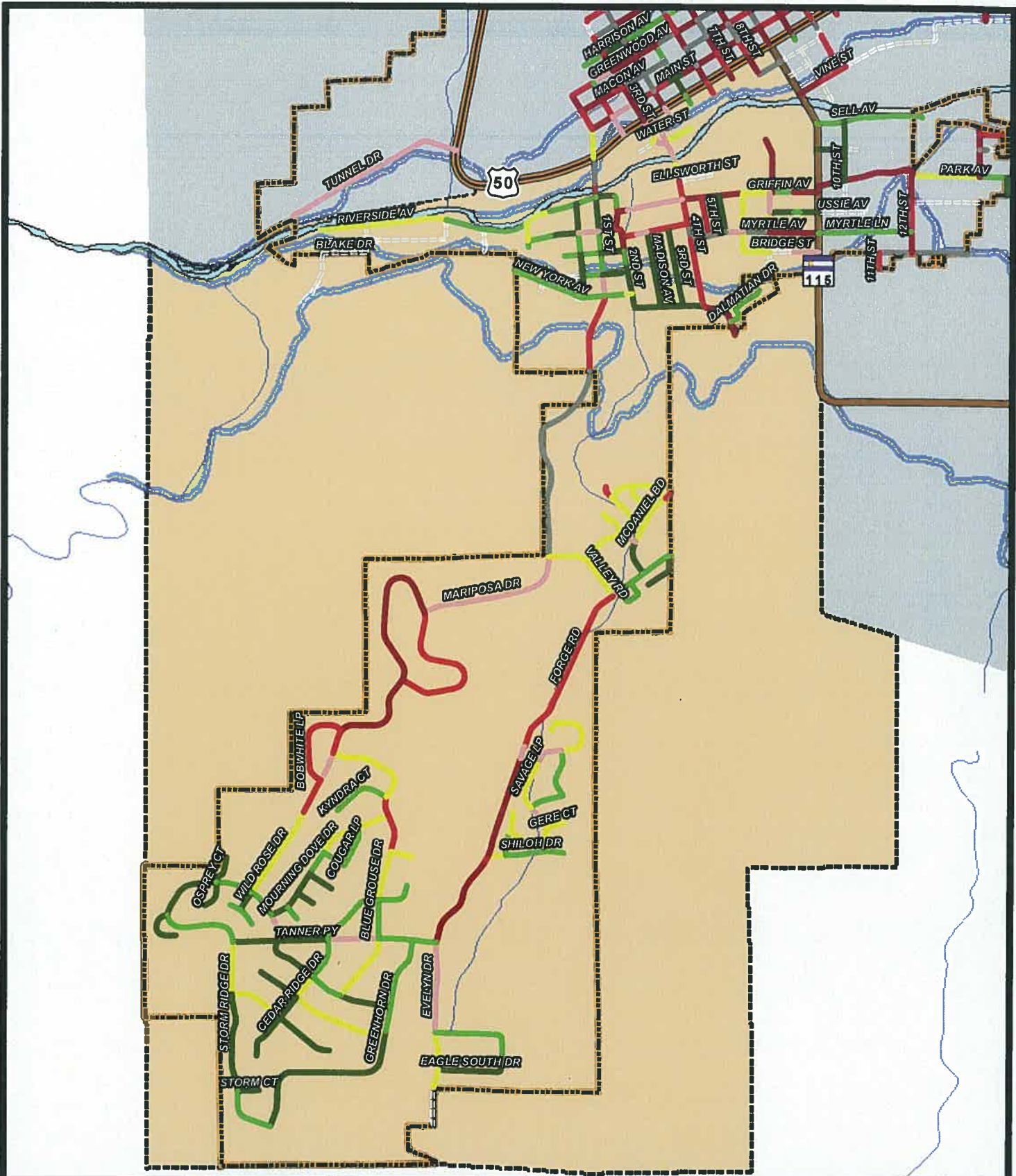


OCI	
—	Excellent/Good: 85 - 100
—	Satisfactory: 70 - 85
—	Fair: 55 - 70
—	Poor: 40 - 55
—	Very Poor: 25 - 40
—	Serious: 10 - 25
—	Failed: 0 - 10

	US Highway
	State Highway
	Gravel Road
	Stream
	Ditch

	River
	City Limit
	Traffic Service Area
	North






OCI - Traffic Service Area: South

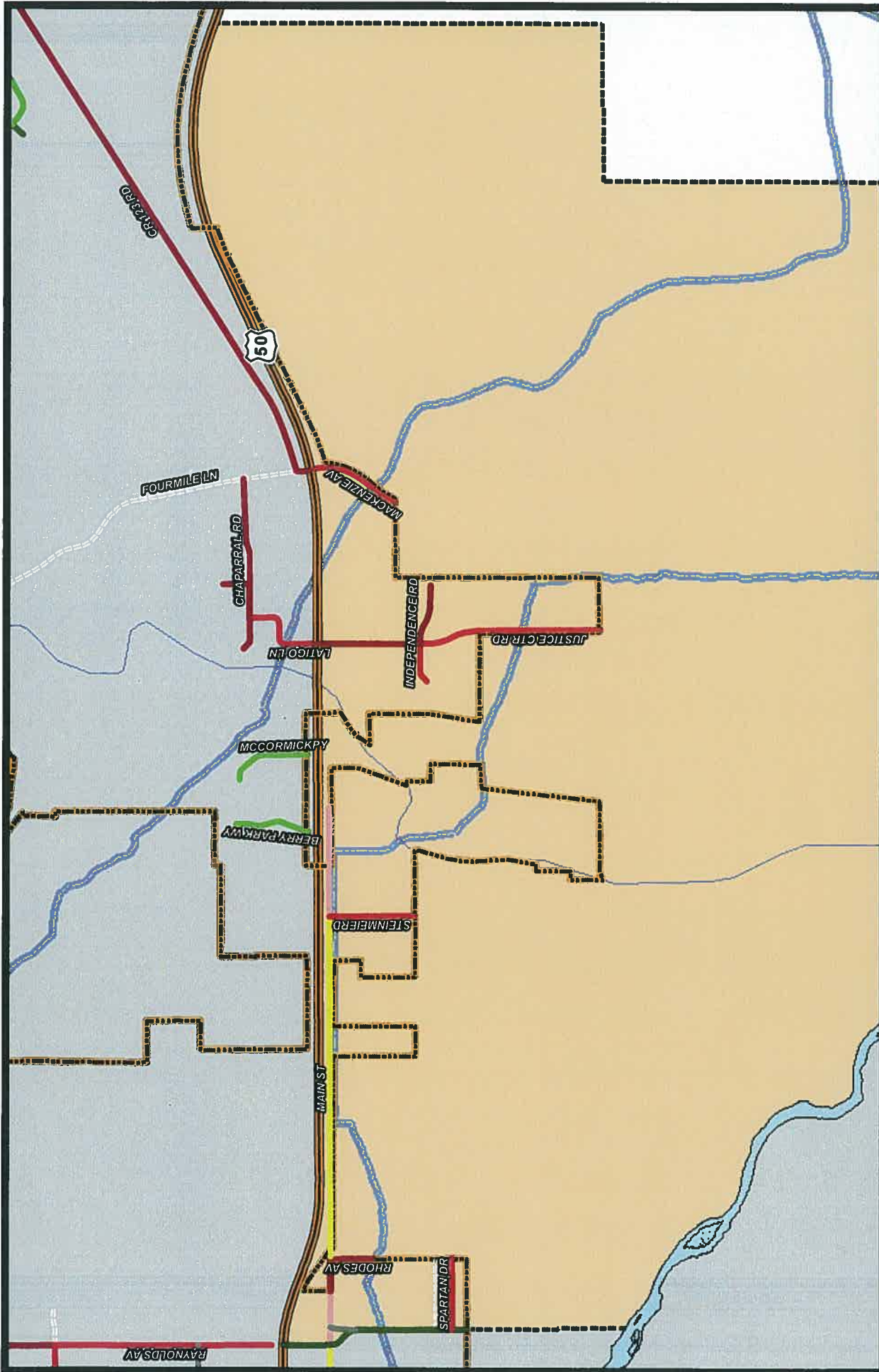


- OCI**
- Excellent/Good: 85 - 100
 - Satisfactory: 70 - 85
 - Fair: 55 - 70
 - Poor: 40 - 55
 - Very Poor: 25 - 40
 - Serious: 10 - 25
 - Failed: 0 - 10

- US Highway
- State Highway
- Gravel Road
- Stream
- Ditch

- River
- City Limit
- Traffic Service Area
- South





OCI - Traffic Service Area: Southeast

OCI

- Excellent/Good: 85 - 100
- Satisfactory: 70 - 85
- Fair: 55 - 70
- Poor: 40 - 55
- Very Poor: 25 - 40
- Serious: 10 - 25
- Failed: 0 - 10

- US Highway
- State Highway
- Gravel Road
- Stream
- Ditch

- River
- City Limit
- Traffic Service Area Southeast

N

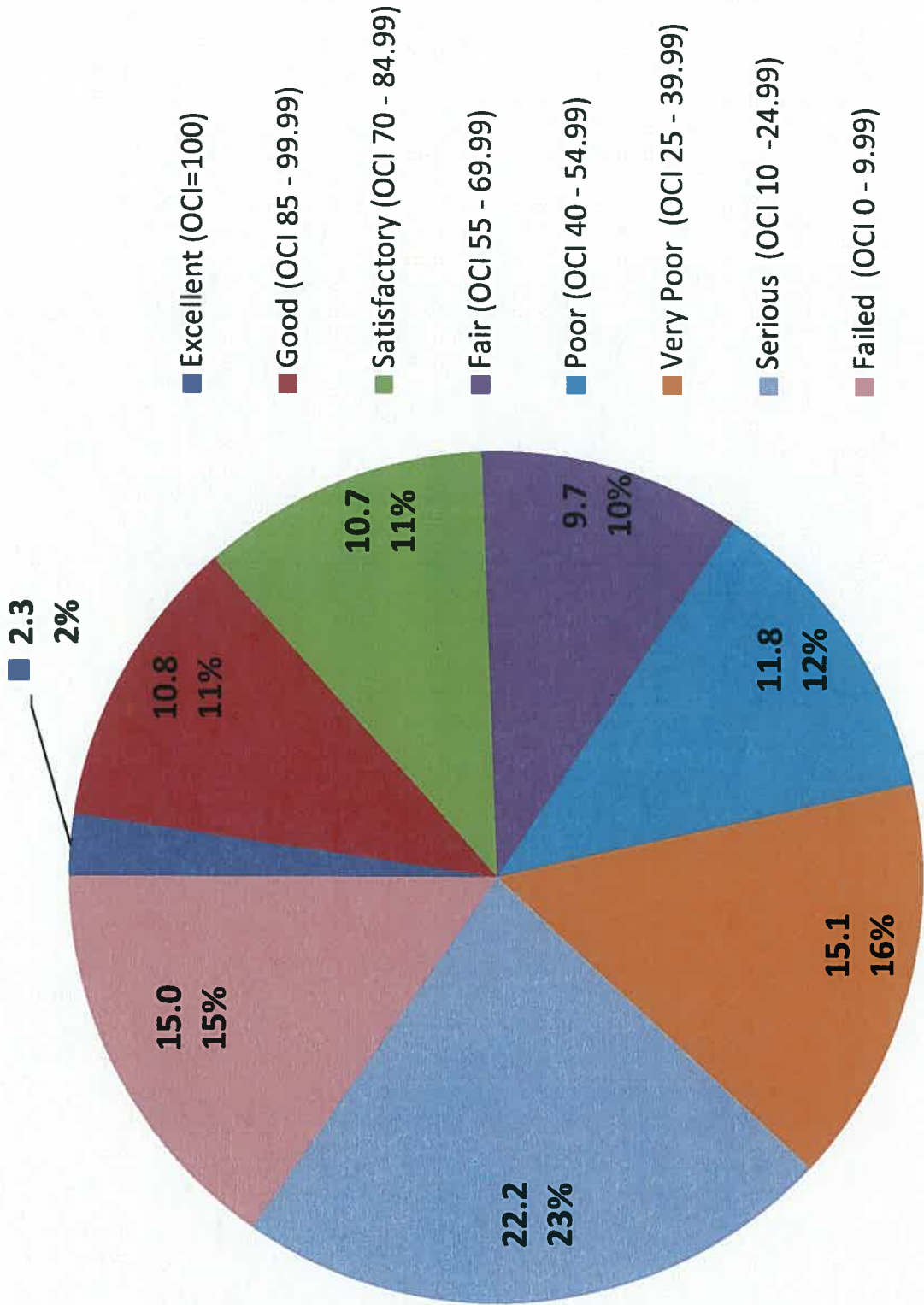
0 0.2 0.4 Miles

APPENDIX D

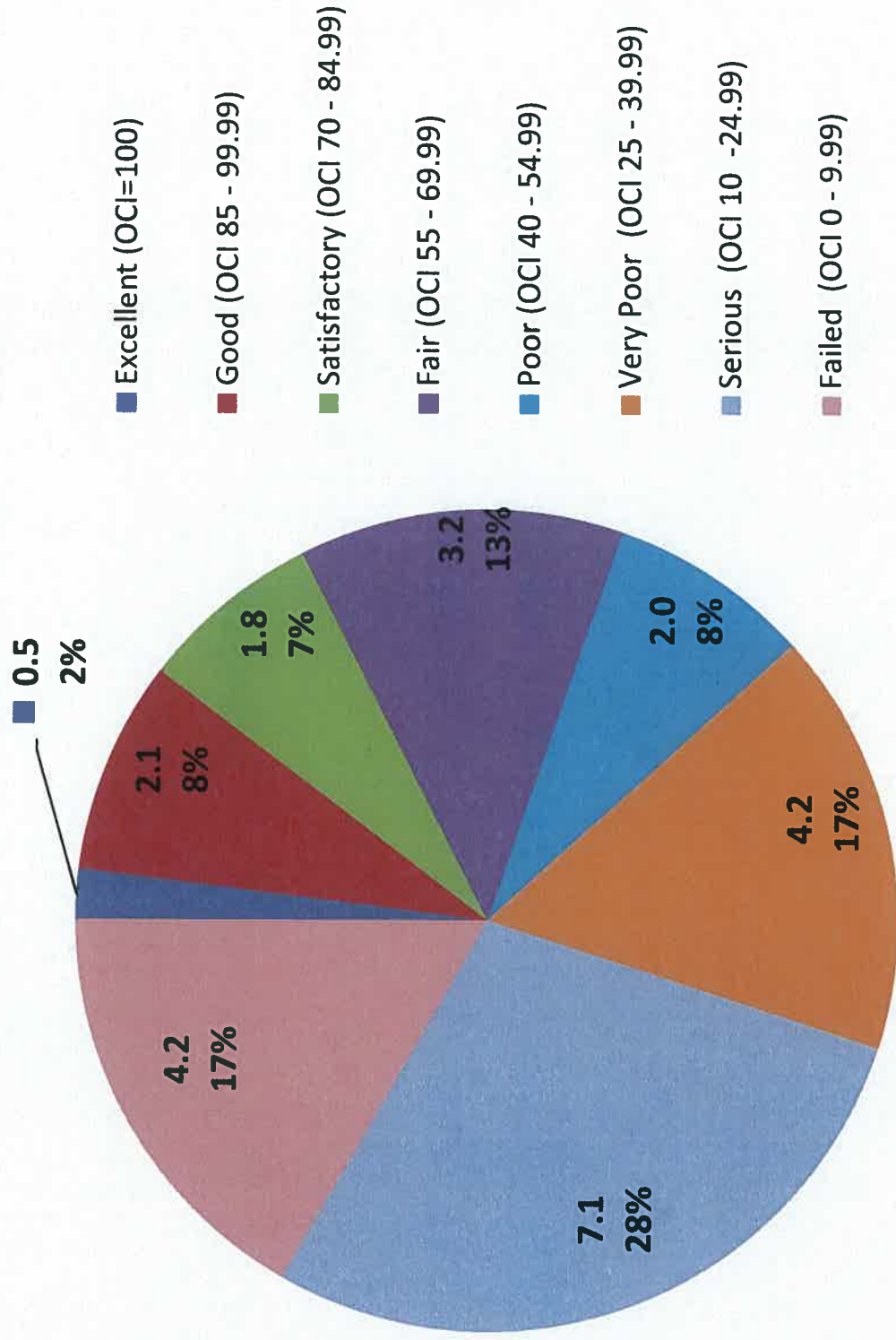
OCI X Pavement Miles – City

OCI X Pavement Miles – Thoroughfares

City - Pavement Miles by Rating Category



Thoroughfare Pavement Miles by Rating Category

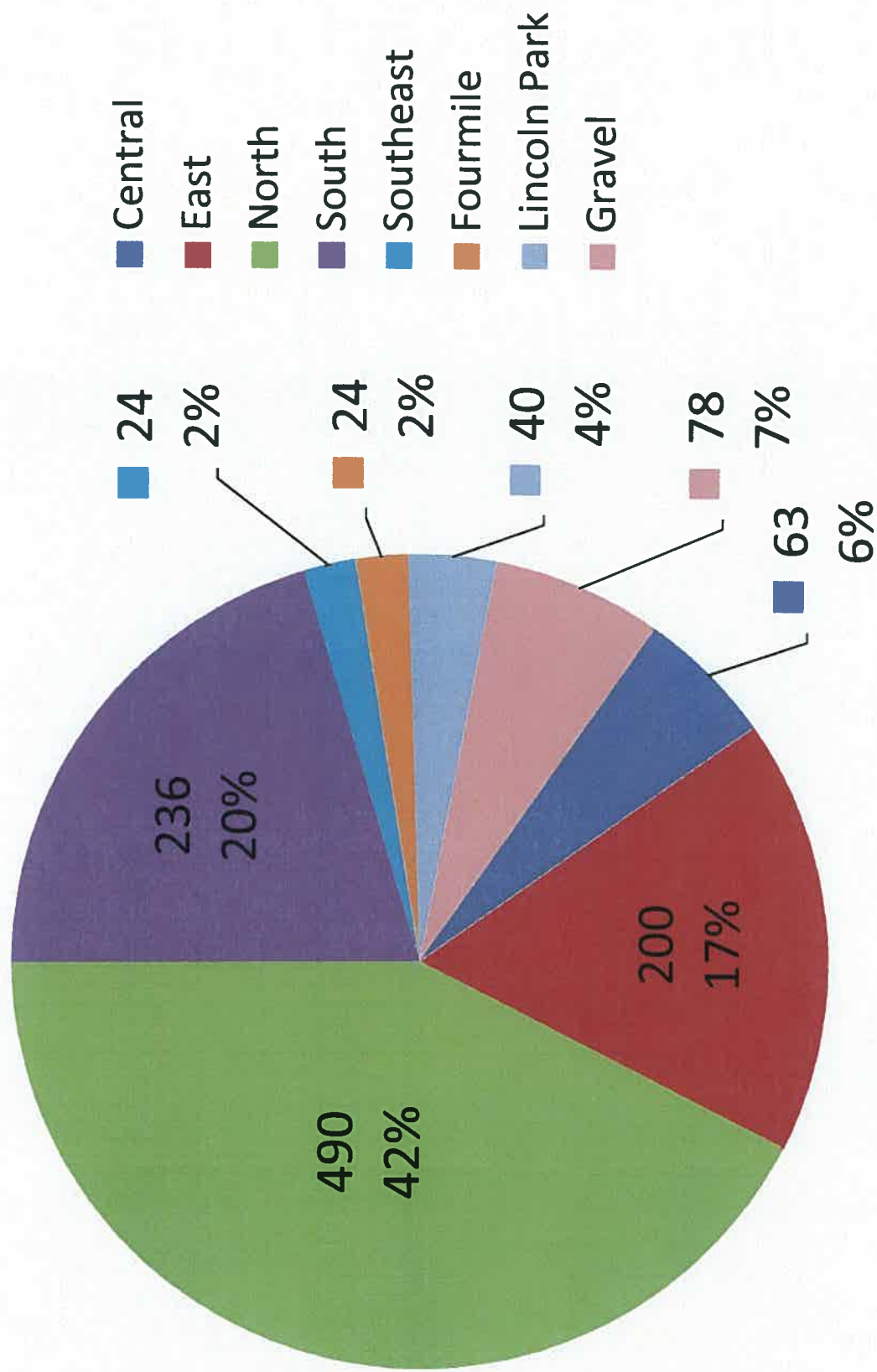


APPENDIX E

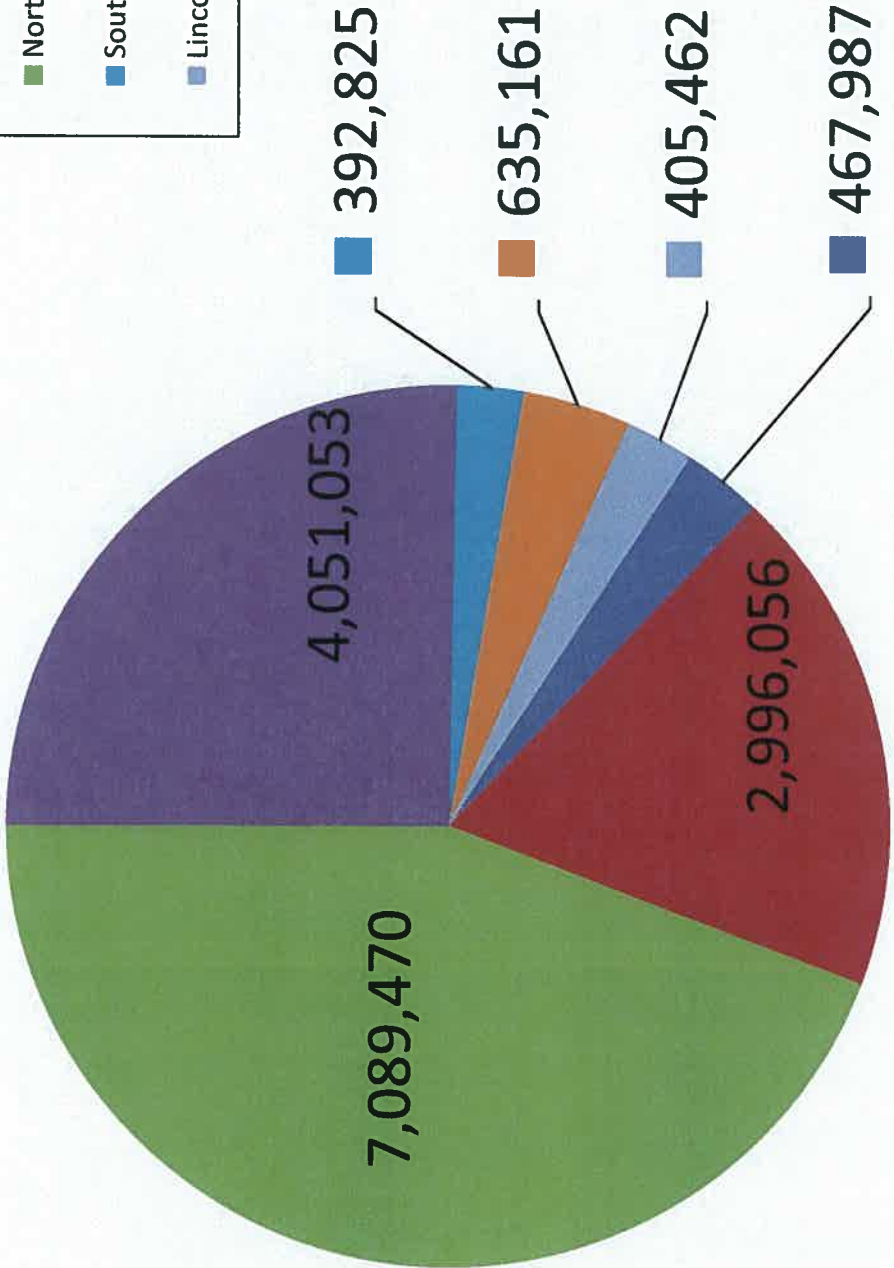

Pavement Data by Pavement Type, Designation, & Location

	All City	Central	East	North	South	Southeast	Fourmile	Lincoln Park	Gravel	Tfares
Number of Segments	1,092	63	200	490	236	24	24	40	78	252
Segment Percentage		5.8	18.3	44.9	21.6	2.2	2.2	3.7	7.1	23.1
Total Linear Miles	115.8	5.1	20.7	39.7	27.9	2.7	5.4	3.8	15.6	75.3
Mileage Percent		4.4	17.9	34.3	24.1	2.3	4.7	3.3	13.5	65.0
Total Area (Sq Ft)	16,038,015	467,987	2,996,056	7,089,470	4,051,053	392,825	635,161	405,462		12,690,237
Total Area Percent	100	3	19	44	25	2	4	3		
Asphalt Area (Sq Ft)	15,246,728	460,536	2,656,030	6,855,837	3,899,667	392,825	635,161	346,672		3,893,841
Concrete Area (Sq Ft)	791,287	7,451	340,026	233,633	151,386	0	0	58,791		256,765
Arterial Seg Total	69	0	24	34	0	9	2	0		73
Arterial SQ FT	1,099,652	0	434,736	529,455	0	111,470	23,991	0		1,136,211
Arterial Miles	6.2	0.0	2.9	2.5	0.0	0.6	0.2	0.0		6.4
Collector Seg Total	184	13	33	79	41	7	3	8		179
Collector SQ FT	3,088,099	144,648	497,155	1,225,393	774,187	132,992	215,164	98,559		3,093,868
Collector Miles	20.2	1.1	3.5	5.8	4.9	1.0	3.0	0.8		18.7
Local Seg Total	839	50	143	377	195	8	19	32		0
Local SQ FT	11,850,264	323,339	2,064,165	5,334,622	3,276,866	148,363	396,006	306,903		0
Local Miles	89.4	4.1	14.3	31.3	23.0	1.2	2.2	2.9		0.0
Tfares by Service Area		12	53	114	40	21	4	8		
Tfares Sq Ft by SA		144,648	928,714	1,760,616	774,187	284,198	239,156	98,559		
Tfares Miles by SA		1.1	6.2	8.4	4.9	1.8	1.9	0.8		

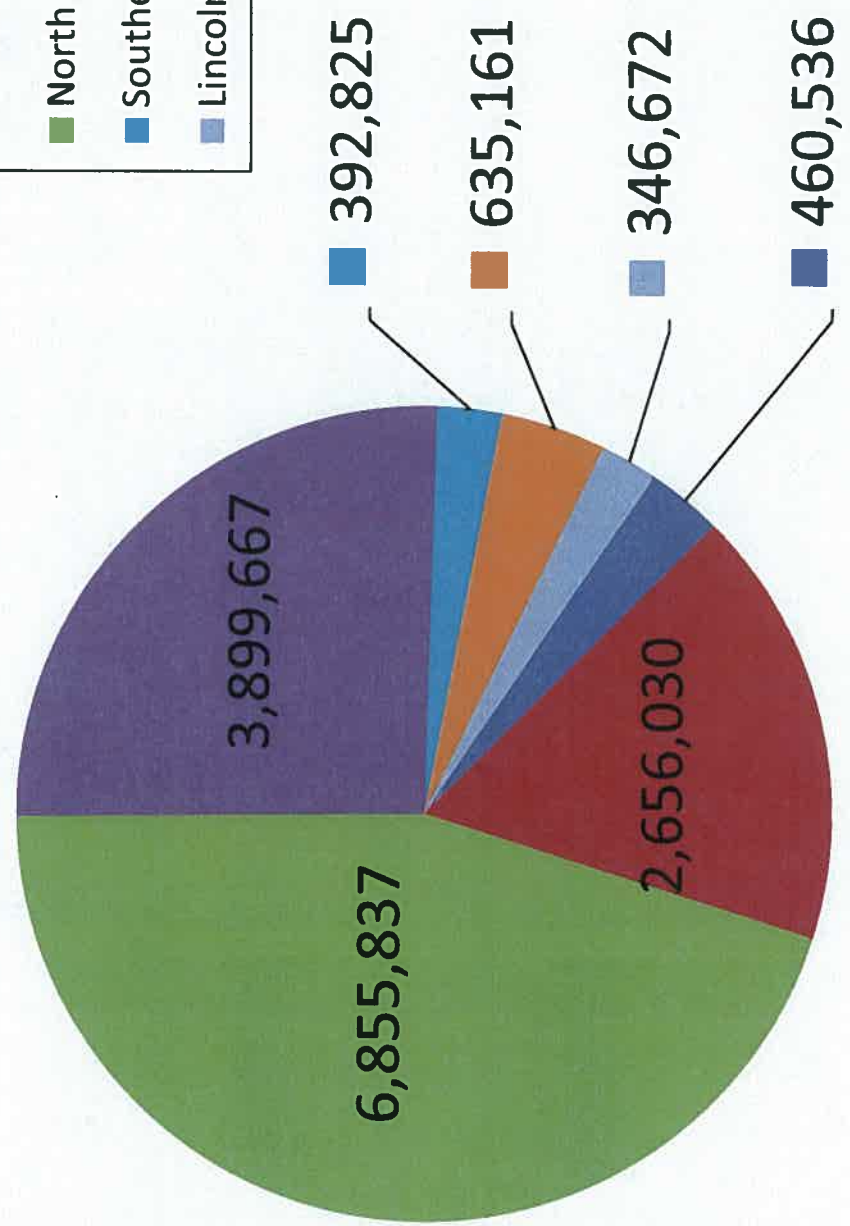

Total Number of Segments 1,092 Segments



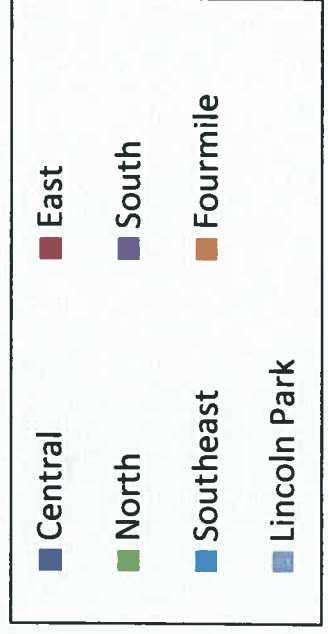
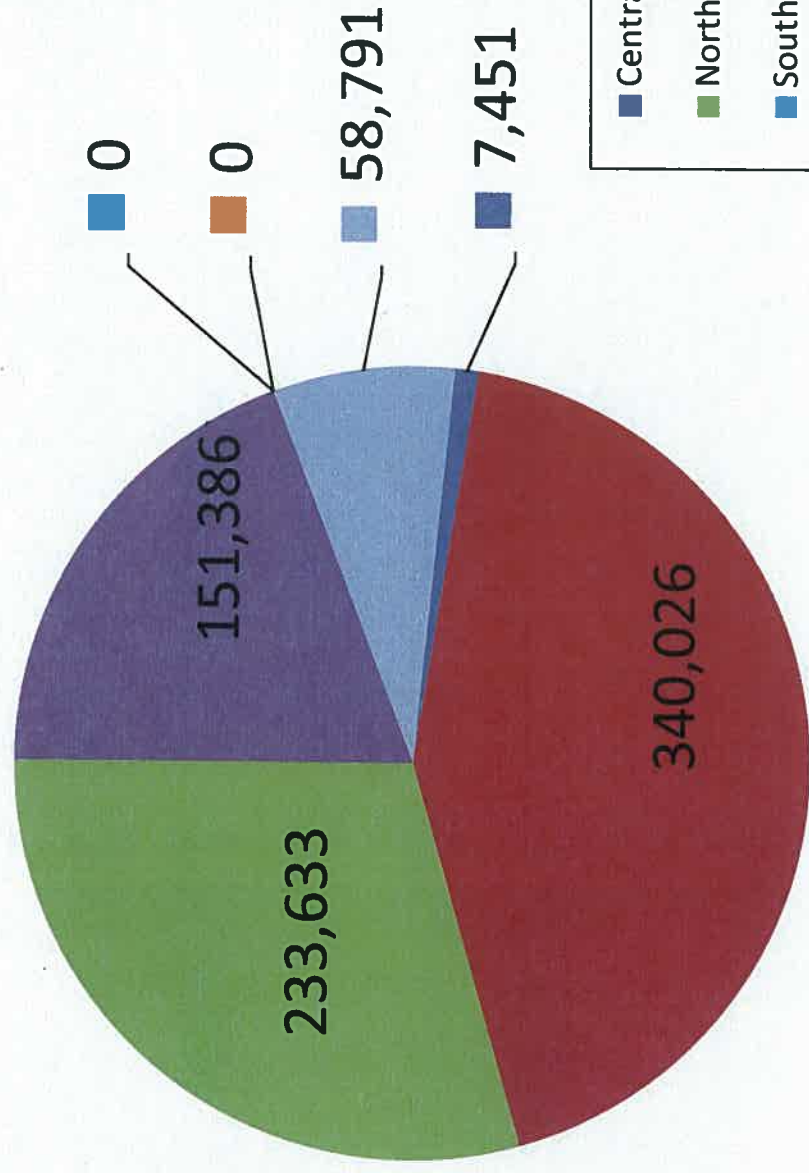
Total Pavement Area 16,038,015 Sq Ft



Asphalt Total Pavement Area 15,246,728 Sq Ft

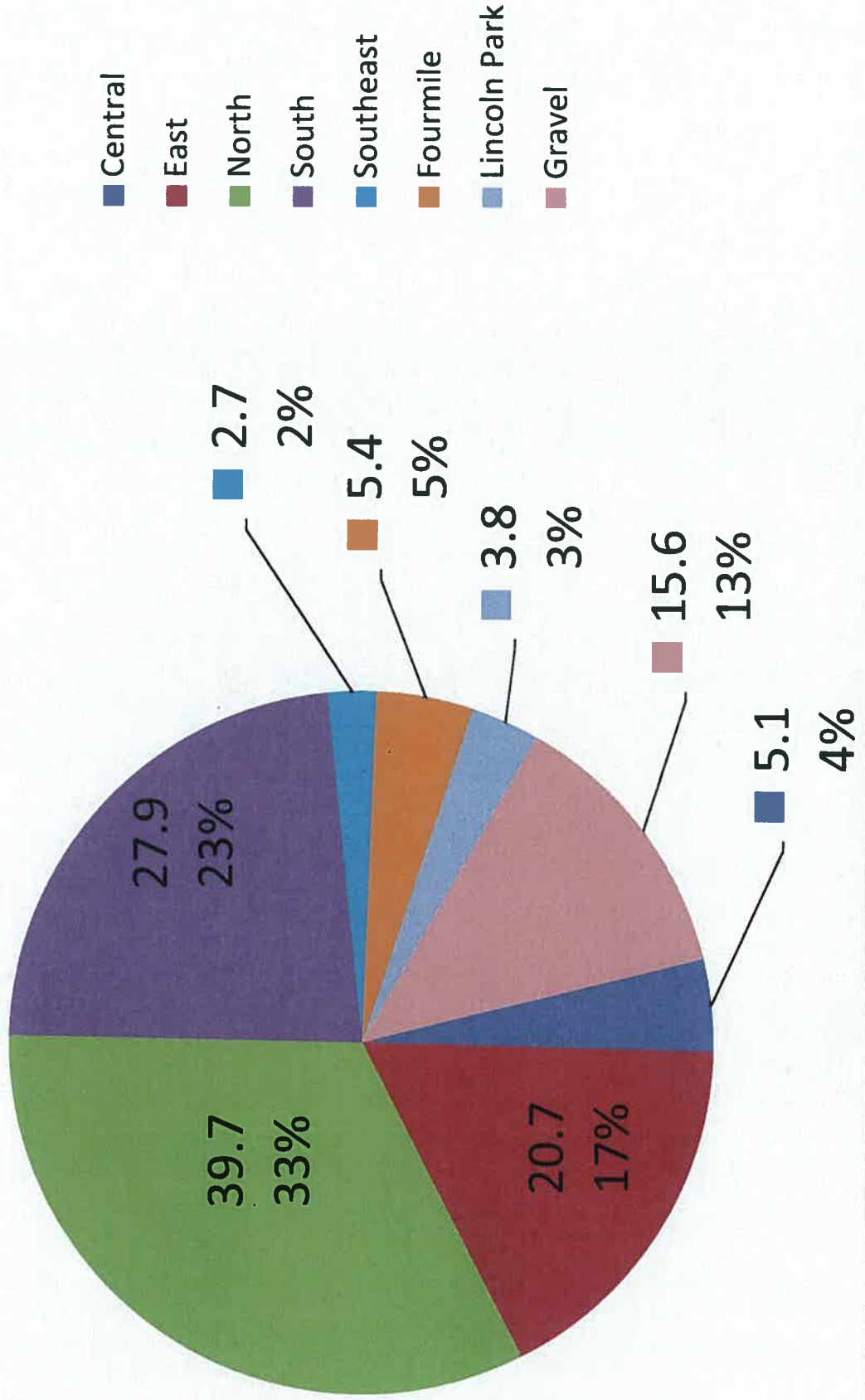


**Concrete
Total Pavement Area
791,287 Sq Ft**

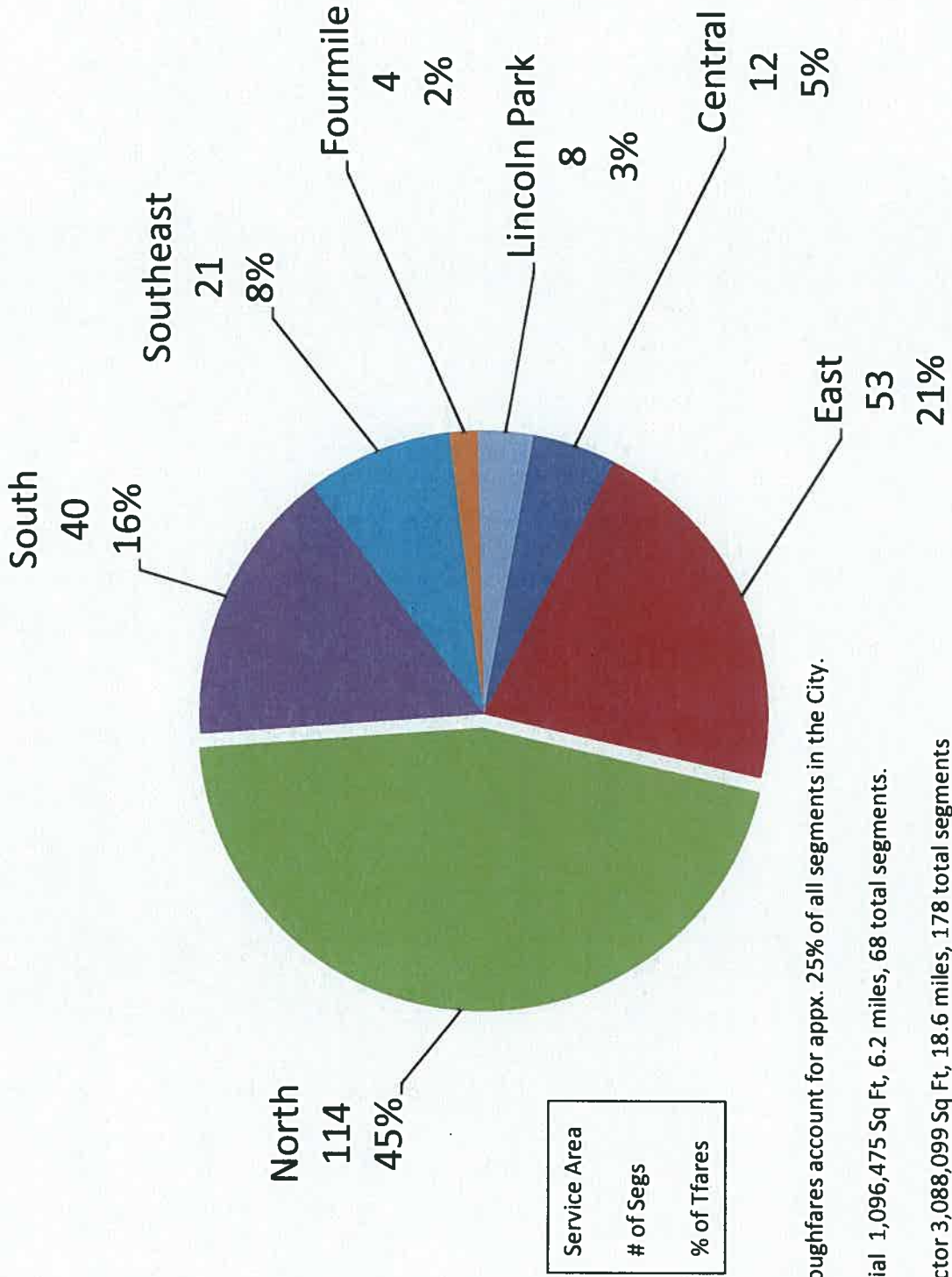


Linear Miles of Road

115.8 Miles



Thoroughfares by Service Area



Thoroughfares account for appx. 25% of all segments in the City.

Arterial 1,096,475 Sq Ft, 6.2 miles, 68 total segments.

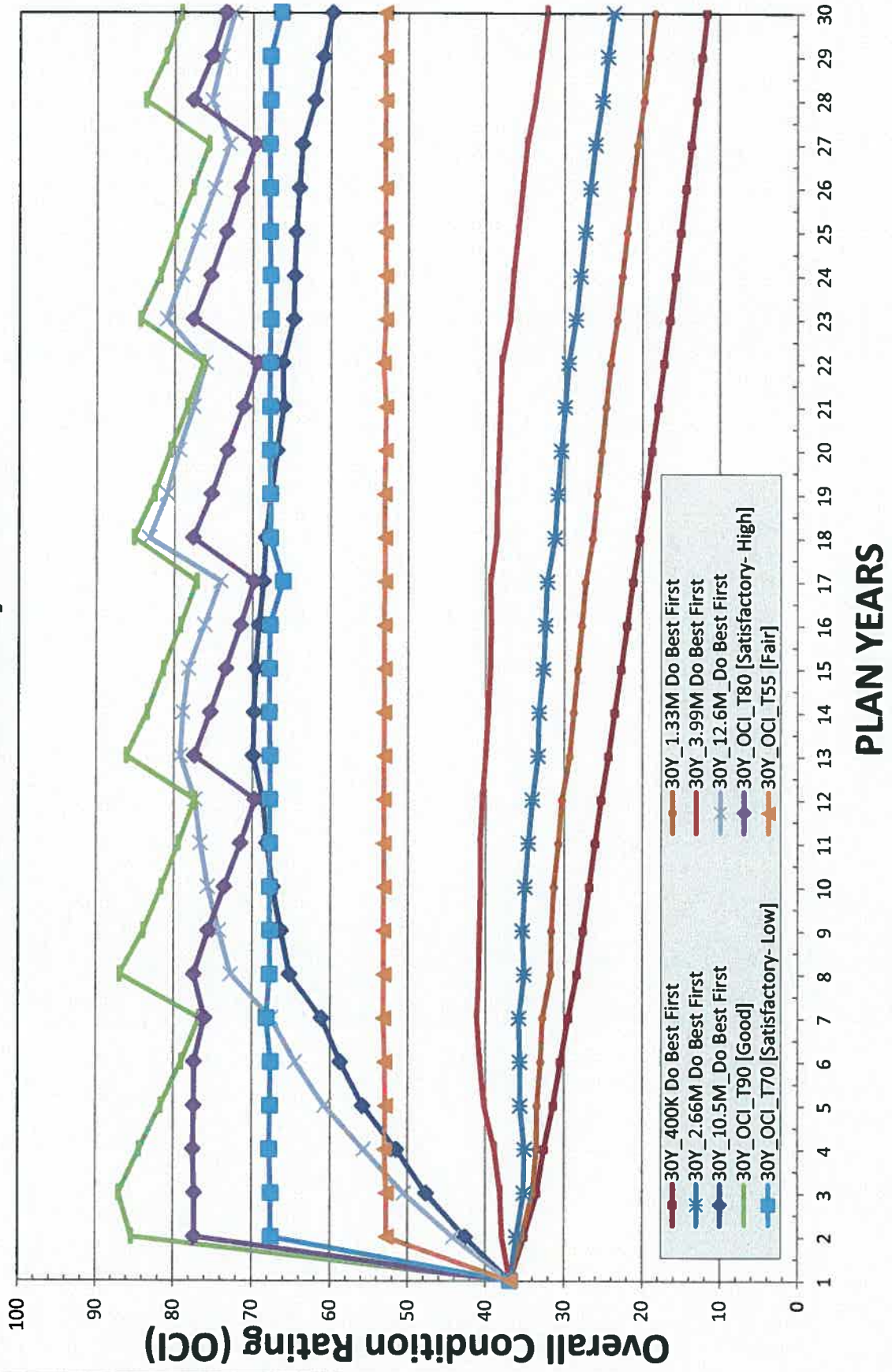
Collector 3,088,099 Sq Ft, 18.6 miles, 178 total segments

APPENDIX F

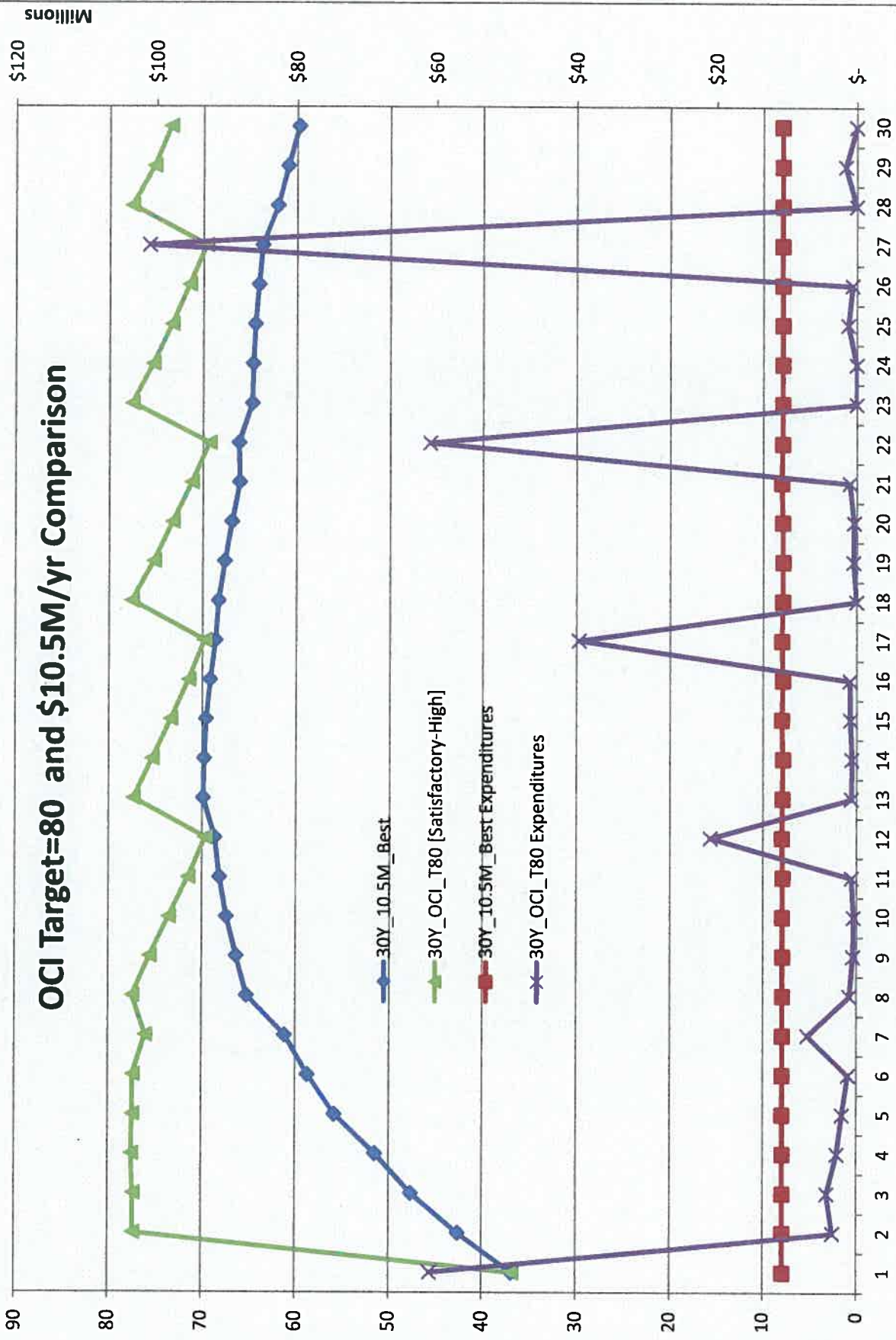
Funding Scenario Charts

COST SCENARIO COMPARISON

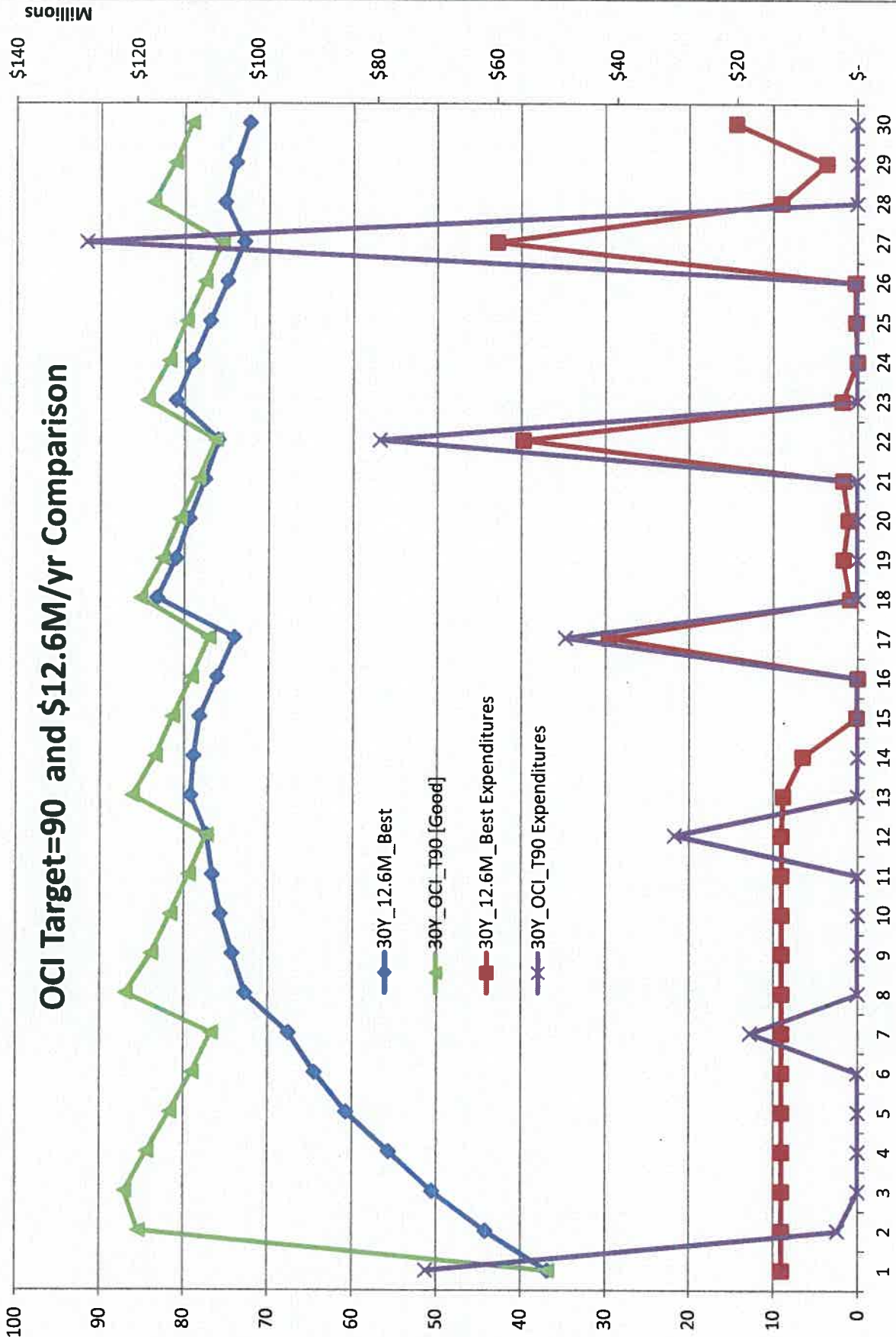
All Paved City Streets



OCI Target=80 and \$10.5M/yr Comparison



OCI Target=90 and \$12.6M/yr Comparison



Cost to Meet Target OCI All City Streets

